



Population

**1,342,795**

*0.4% of national*



Land Area

(sq. miles)

**8,953**

*0.3% of national*



Vehicle Miles Traveled

(millions)

**13,681**

*0.4% of national*



Public Road Length

(miles)

**16,156**

*0.4% of national*



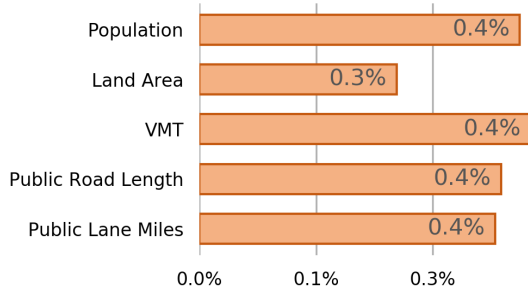
Public Road Lane Miles

**33,328**

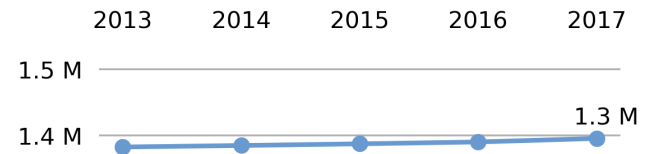
*0.4% of national*



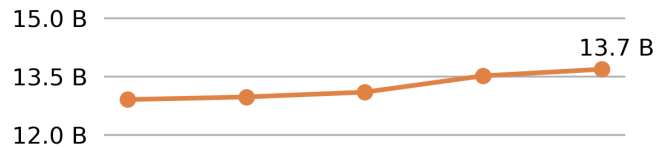
Share of National



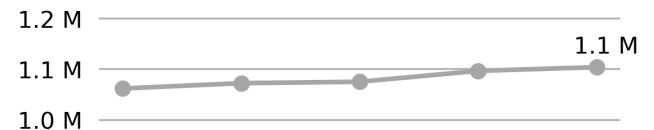
Population



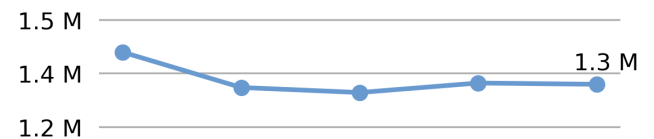
VMT



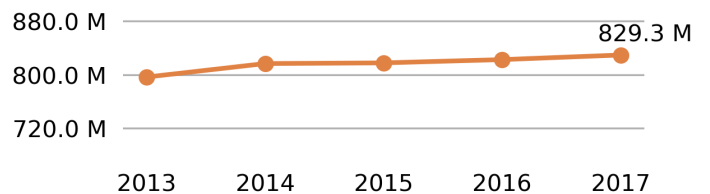
Driver Licenses



Vehicle Registrations



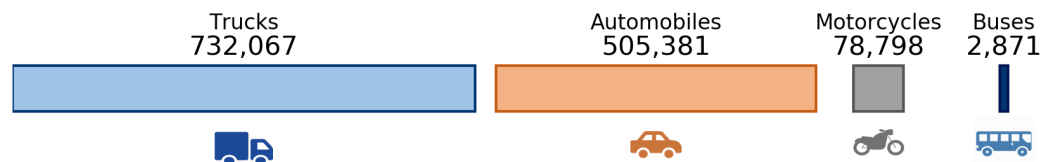
Motor Fuel Use (Gallons)



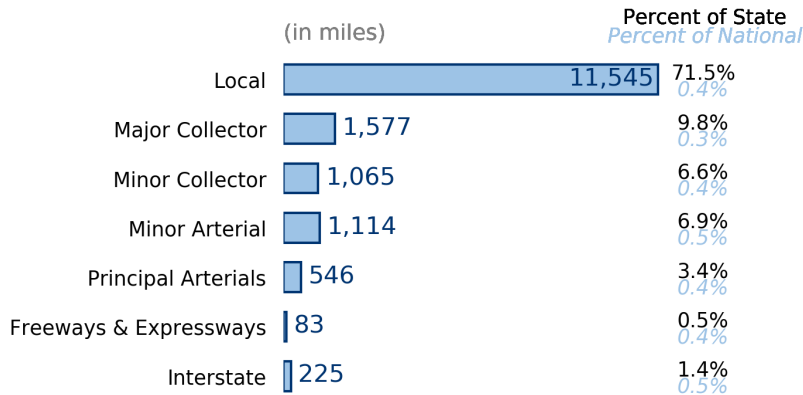
Vehicle Registrations

**1,319,117**

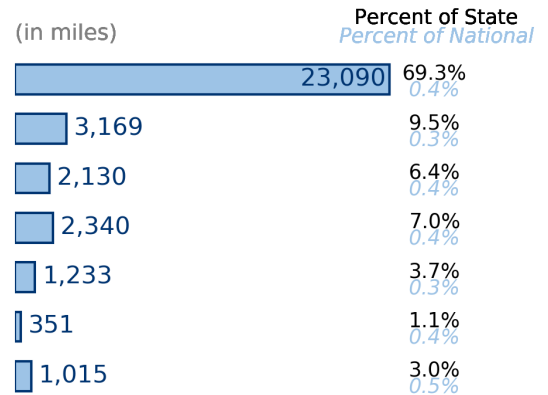
*0.5% of national*



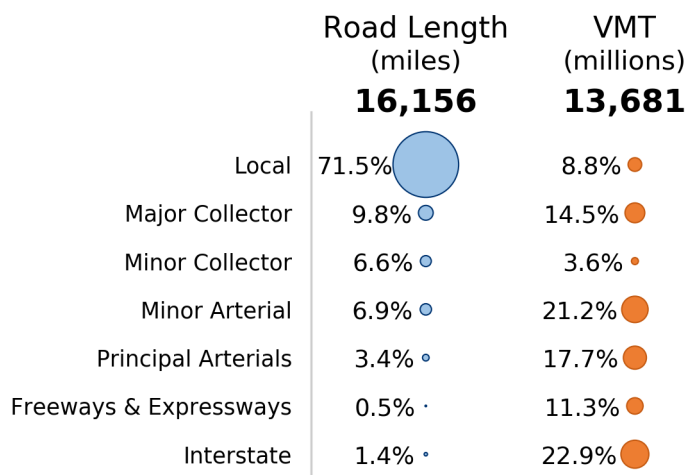
### Public Road Length



### Public Road Lane Miles



### Share of Road Miles and Vehicle Miles Traveled



### Public Road Length 16,156 miles



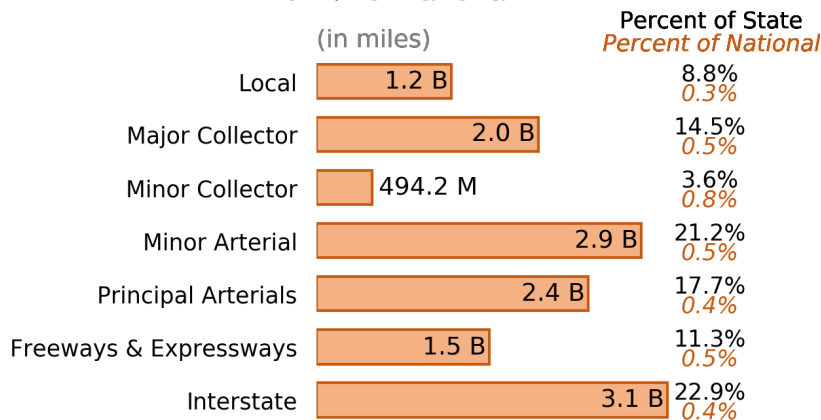
### Vehicle Miles Traveled 13,681,376,626 miles



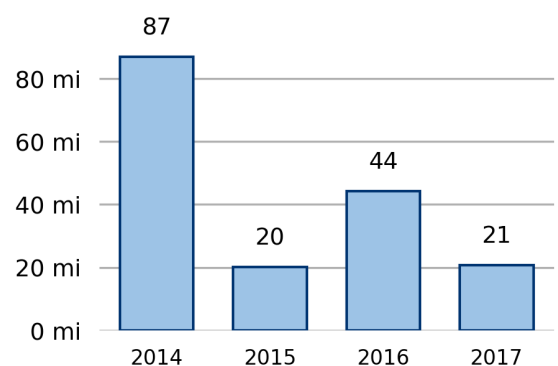
### Vehicle Miles Traveled (Millions)

13,681

0.4% of national



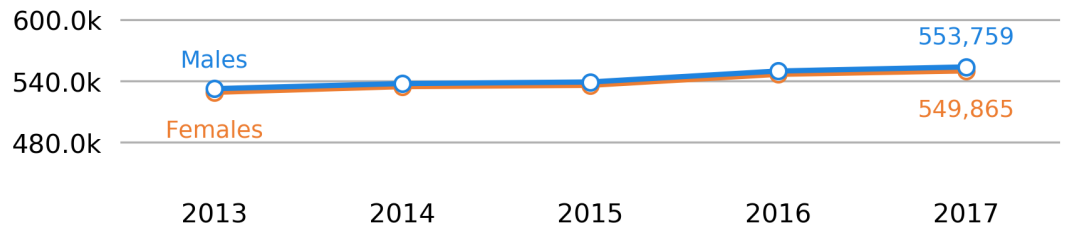
### New Lane Miles Added Annually



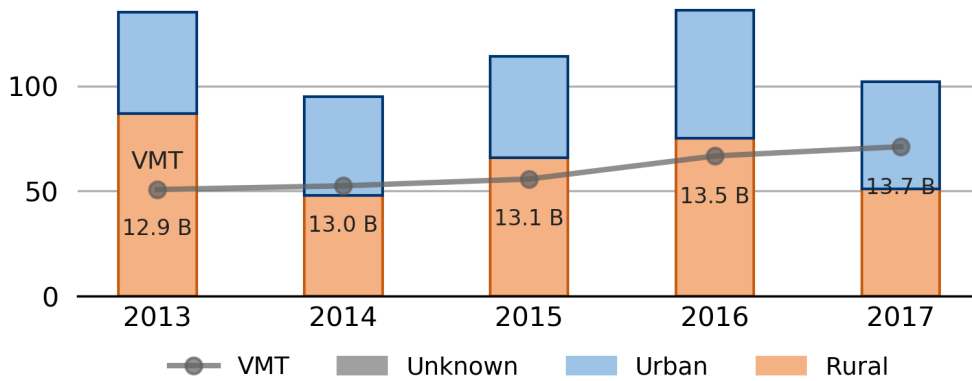
## Driver Licenses

**1,103,624**

*0.5% of national*



## Vehicle Crash Fatalities



## Motor Fuel Use

**829,303**

(thousand gallons)

## State Tax Rate

(per gallon)

**Gasoline \$0.238**

**Diesel \$0.238**

## Highway Funding Revenue

**\$639,784**

(thousands)



## Highway Funding Expenditures

**\$641,816**

(thousands)

