



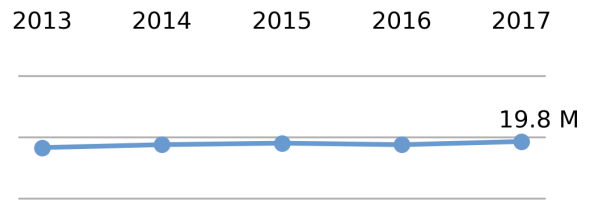
Population

**19,849,399**

*6.1% of national*



Population



Land Area

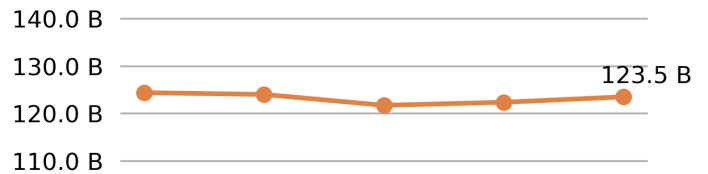
(sq. miles)

**47,126**

*1.3% of national*



VMT



Vehicle Miles Traveled

(millions)

**123,477**

*3.8% of national*



Driver Licenses



Public Road Length

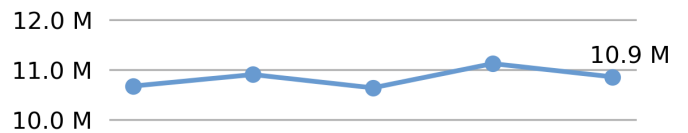
(miles)

**113,559**

*2.7% of national*



Vehicle Registrations



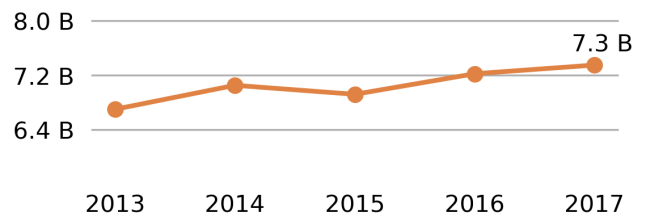
Public Road Lane Miles

**239,763**

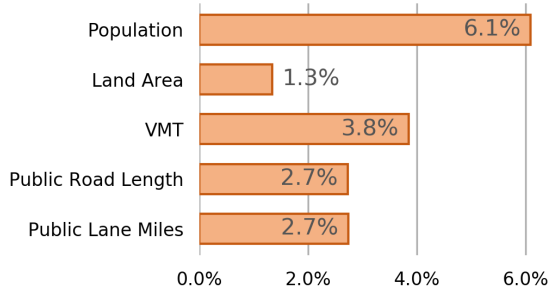
*2.7% of national*



Motor Fuel Use (Gallons)

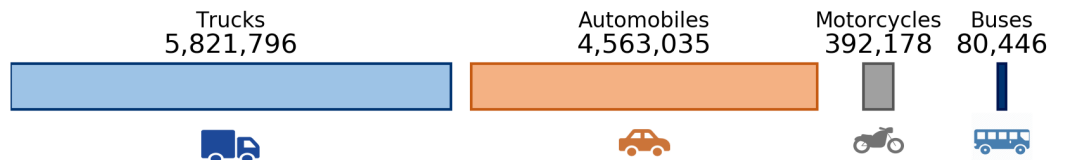


Share of National

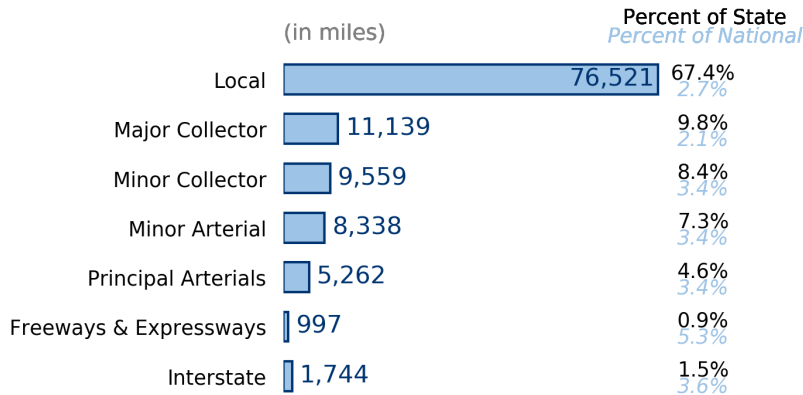


Vehicle Registrations  
**10,857,455**

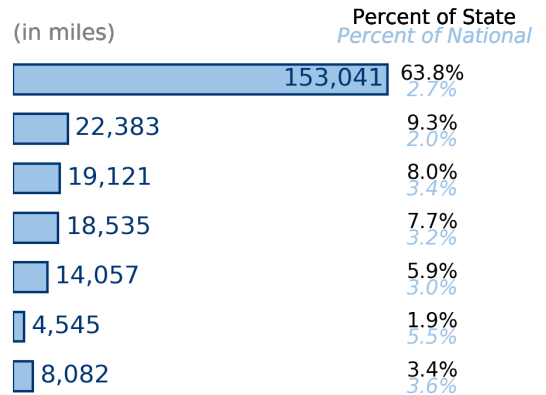
*4.0% of national*



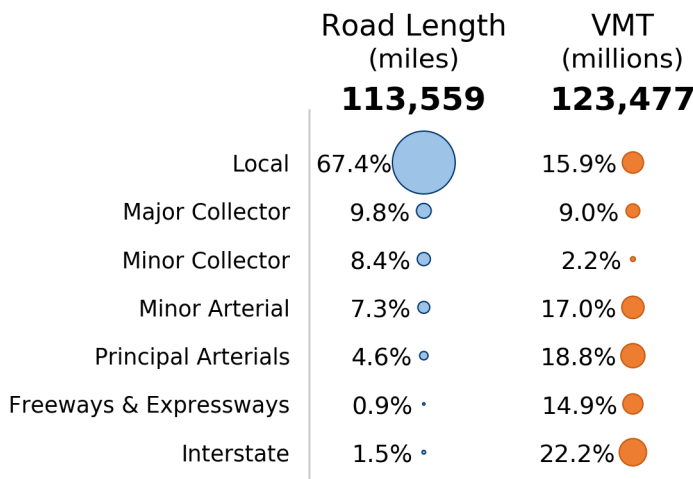
### Public Road Length



### Public Road Lane Miles



### Share of Road Miles and Vehicle Miles Traveled



### Public Road Length 113,559 miles



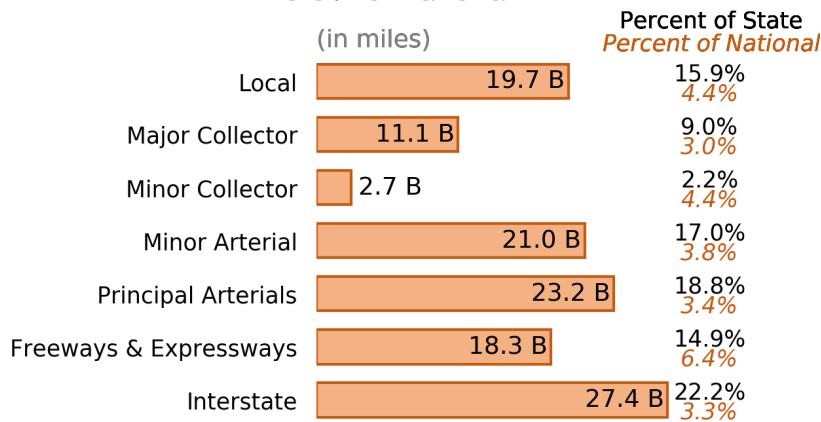
### Vehicle Miles Traveled 123,476,604,632 miles



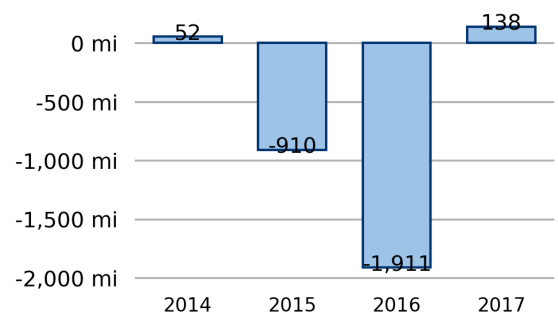
### Vehicle Miles Traveled (Millions)

123,477

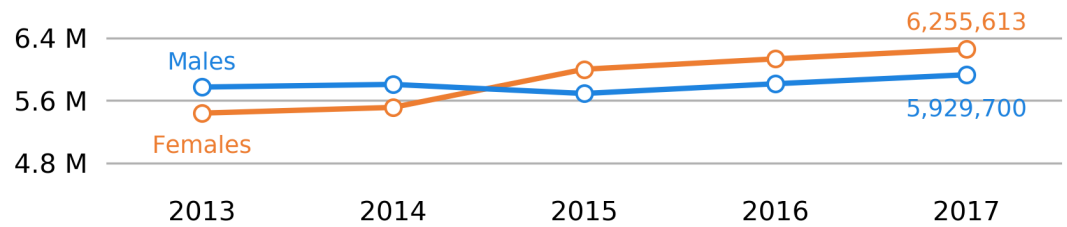
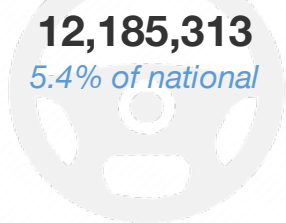
3.8% of national



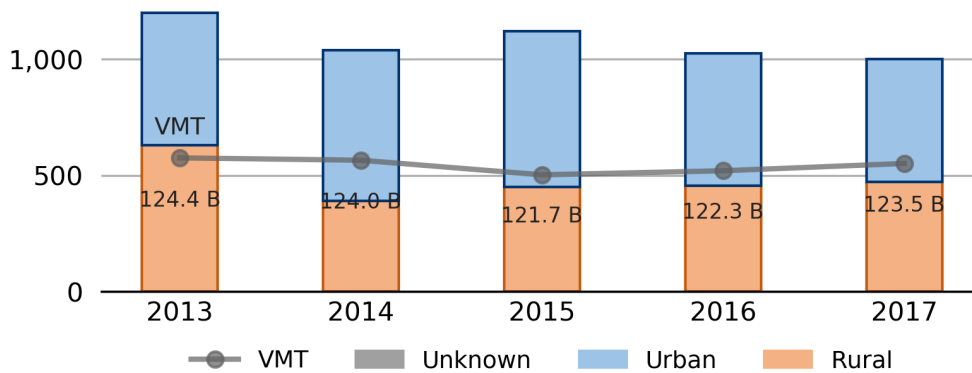
### New Lane Miles Added Annually



## Driver Licenses



## Vehicle Crash Fatalities



## Motor Fuel Use

**7,349,881**

(thousand gallons)

## State Tax Rate

(per gallon)

Gasoline \$0.242

Diesel \$0.225

## Highway Funding Revenue

**\$9,961,119**

(thousands)



## Highway Funding Expenditures

**\$9,735,379**

(thousands)

