



Population
12,805,537
3.9% of national



Land Area
(sq. miles)
44,743
1.3% of national



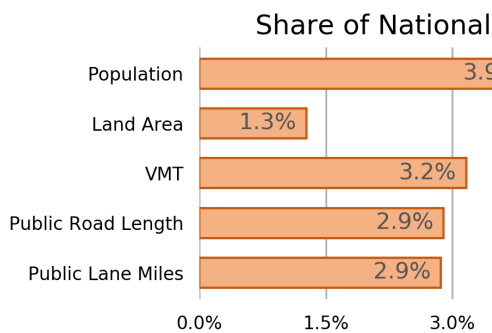
Vehicle Miles Traveled
(millions)
101,614
3.2% of national



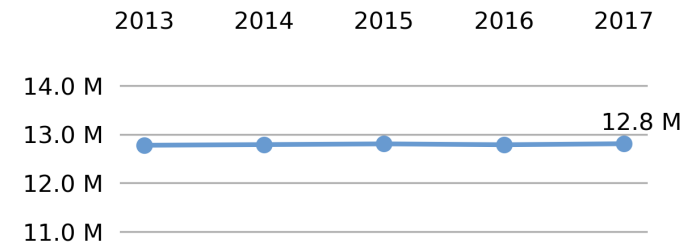
Public Road Length
(miles)
120,521
2.9% of national



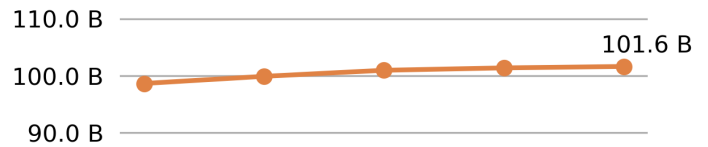
Public Road Lane Miles
251,271
2.9% of national



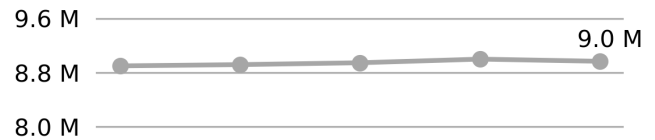
Population



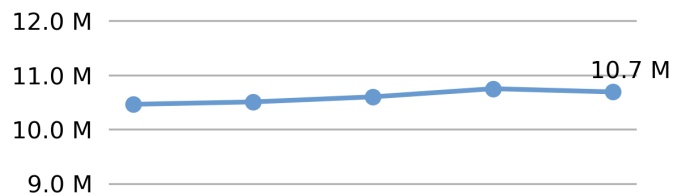
VMT



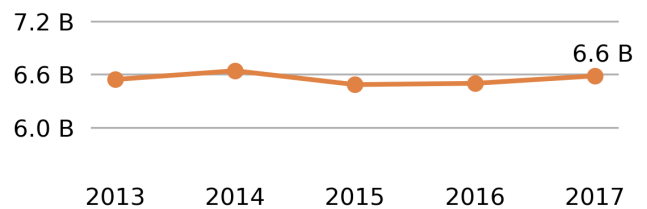
Driver Licenses



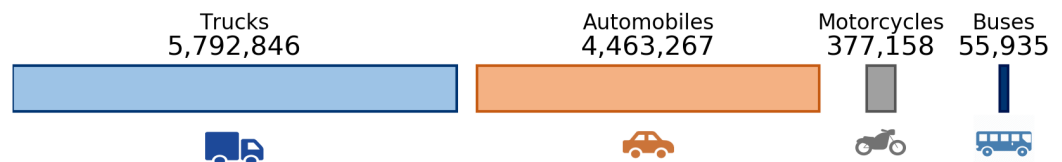
Vehicle Registrations



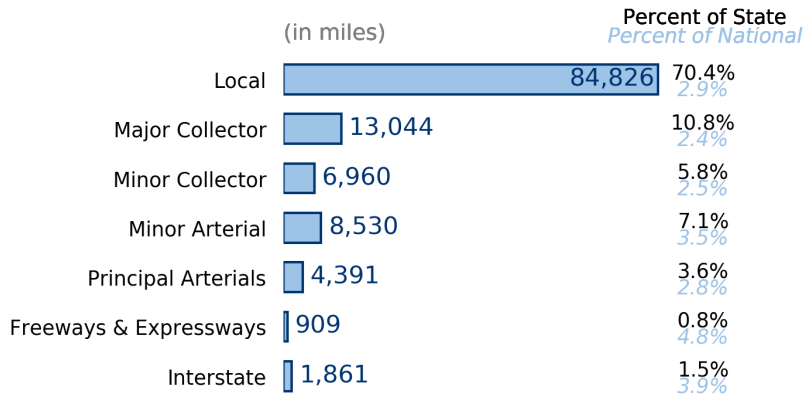
Motor Fuel Use (Gallons)



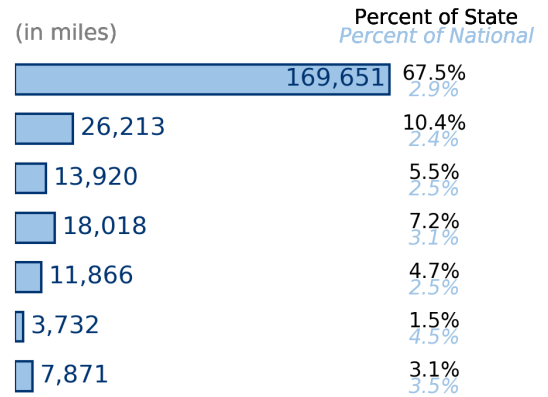
Vehicle Registrations
10,689,206
3.9% of national



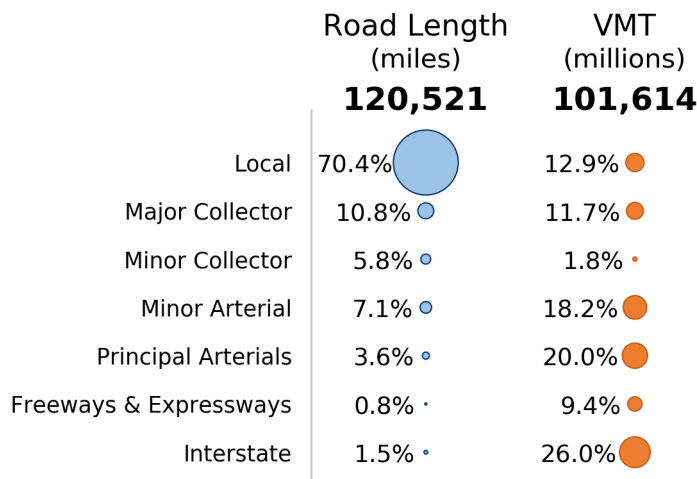
Public Road Length



Public Road Lane Miles



Share of Road Miles and Vehicle Miles Traveled



Public Road Length 120,521 miles



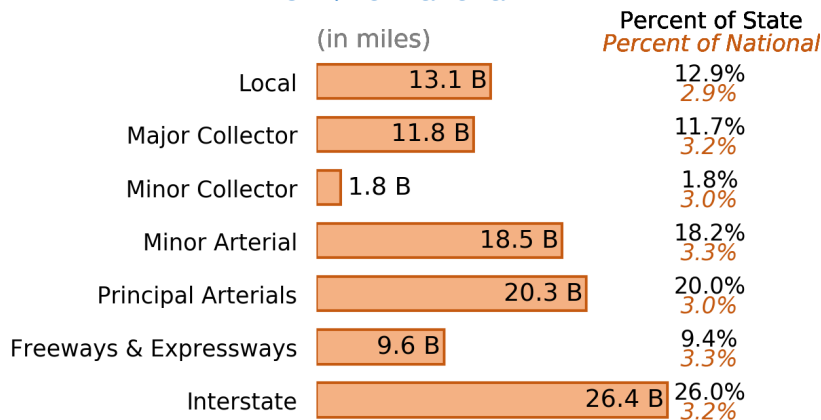
Vehicle Miles Traveled 101,614,053,851 miles



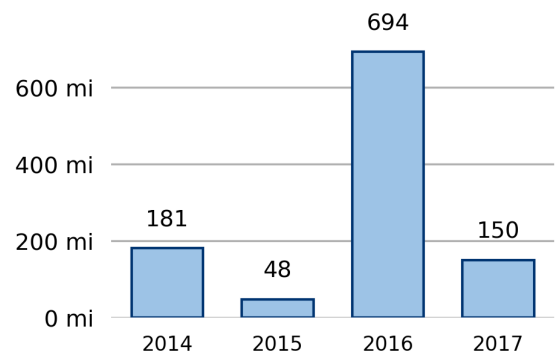
Vehicle Miles Traveled (Millions)

101,614

3.2% of national



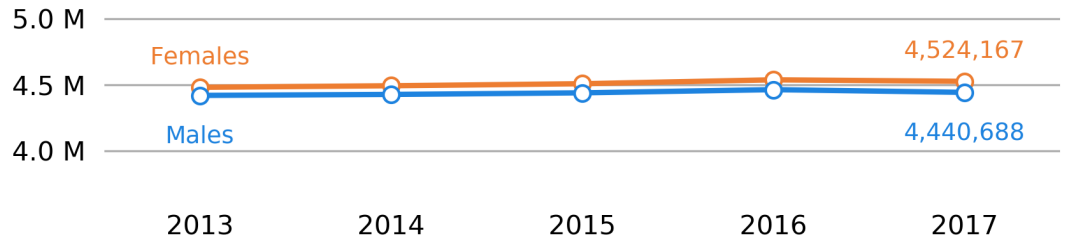
New Lane Miles Added Annually



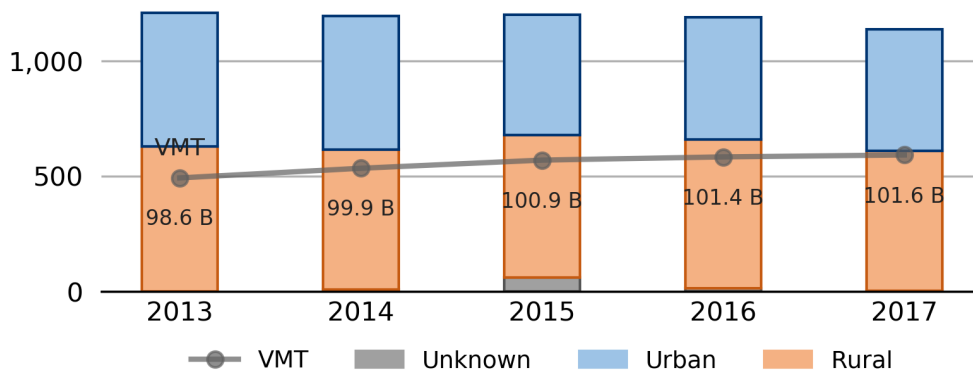
Driver Licenses

8,964,855

4.0% of national



Vehicle Crash Fatalities



Motor Fuel Use

6,582,640

(thousand gallons)

State Tax Rate

(per gallon)

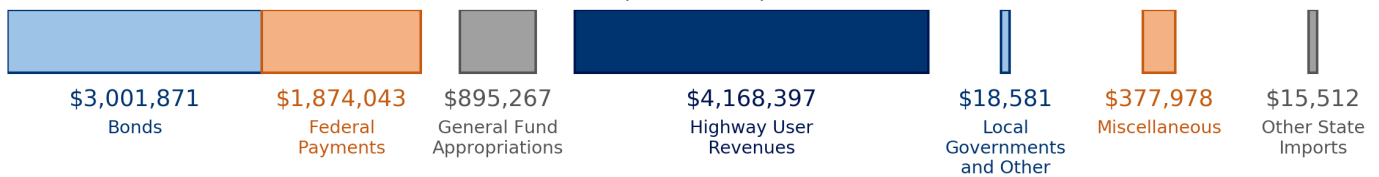
Gasoline \$0.582

Diesel \$0.747

Highway Funding Revenue

\$10,351,649

(thousands)



Highway Funding Expenditures

\$10,090,773

(thousands)

