



Population

**1,059,639**

*0.3% of national*



Land Area

(sq. miles)

**1,034**

*0.0% of national*



Vehicle Miles Traveled

(millions)

**8,001**

*0.2% of national*



Public Road Length

(miles)

**6,027**

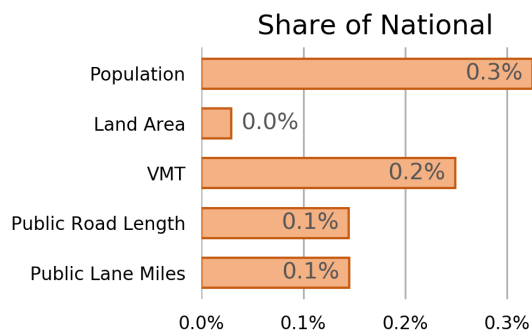
*0.1% of national*



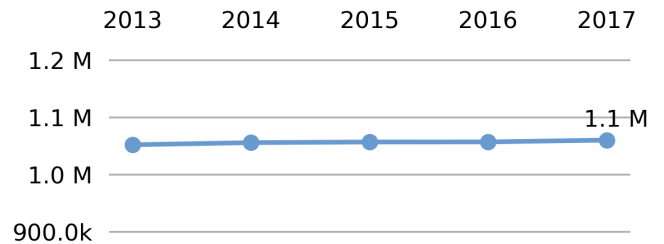
Public Road Lane Miles

**12,741**

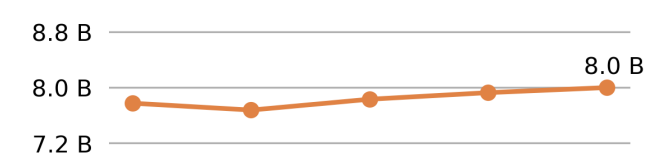
*0.1% of national*



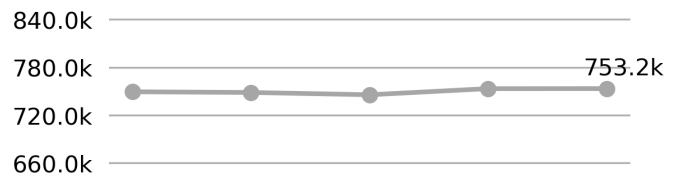
Population



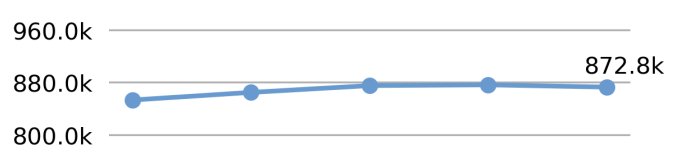
VMT



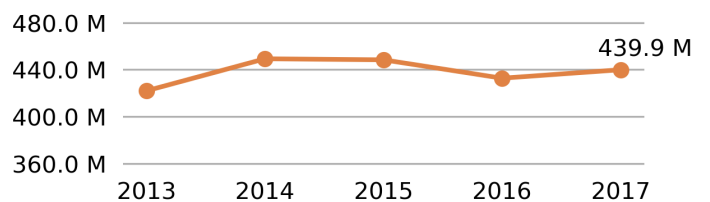
Driver Licenses



Vehicle Registrations



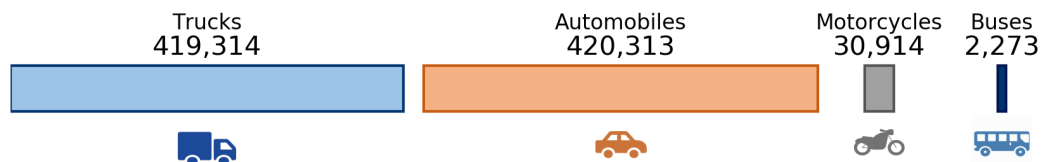
Motor Fuel Use (Gallons)



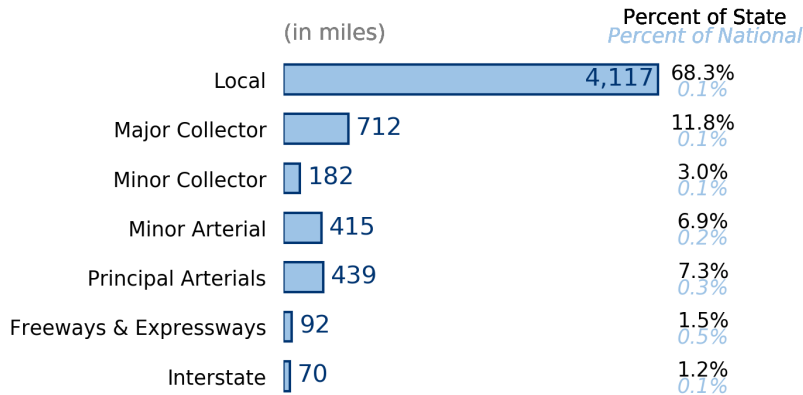
Vehicle Registrations

**872,814**

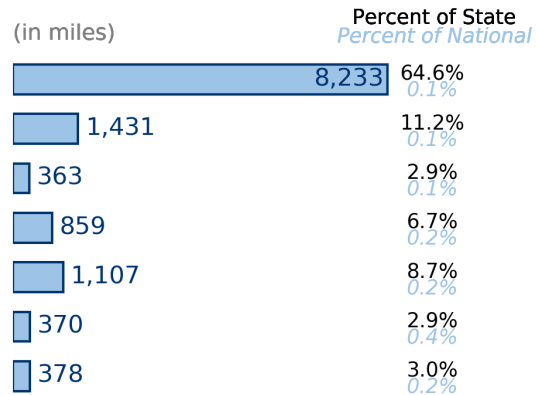
*0.3% of national*



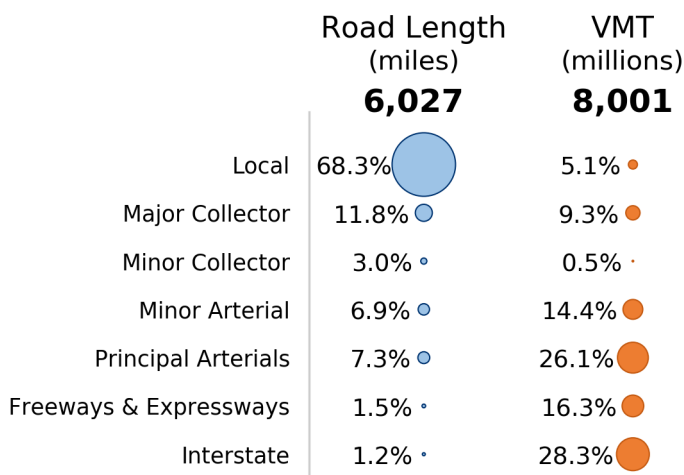
### Public Road Length



### Public Road Lane Miles



### Share of Road Miles and Vehicle Miles Traveled



### Public Road Length 6,027 miles

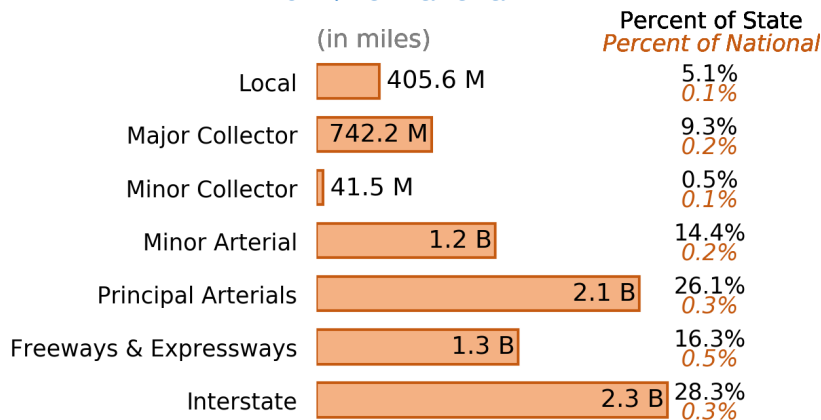


### Vehicle Miles Traveled 8,000,980,444 miles

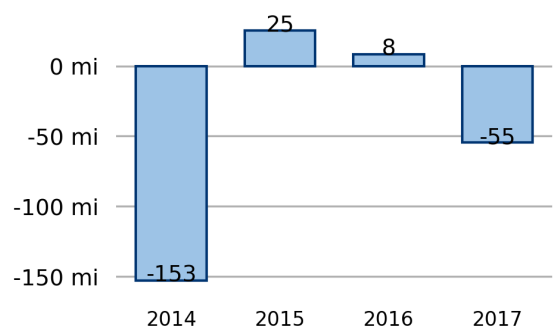


### Vehicle Miles Traveled (Millions) 8,001

0.2% of national



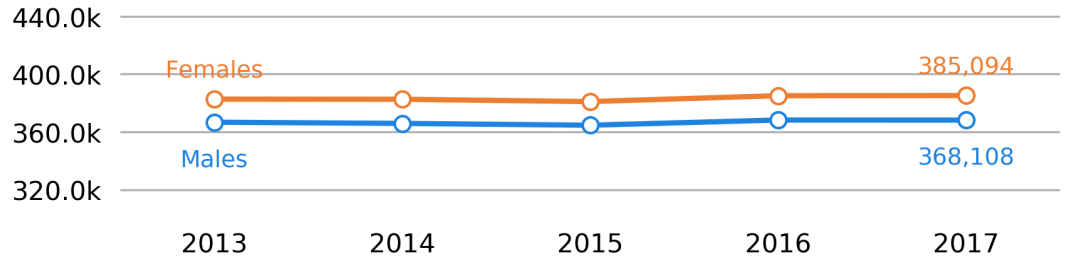
### New Lane Miles Added Annually



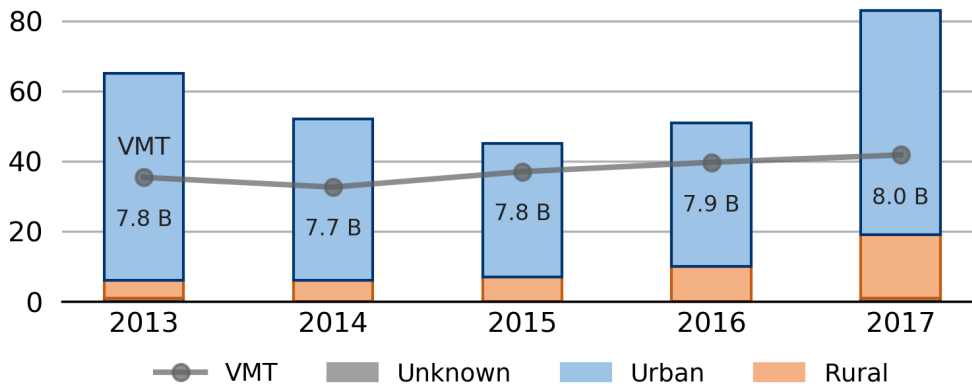
## Driver Licenses

**753,202**

*0.3% of national*



## Vehicle Crash Fatalities



## Motor Fuel Use

**439,902**

(thousand gallons)

## State Tax Rate

(per gallon)

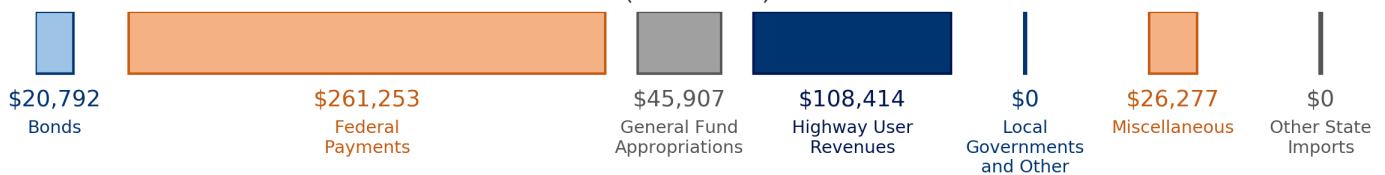
Gasoline \$0.330

Diesel \$0.330

## Highway Funding Revenue

**\$462,643**

(thousands)



## Highway Funding Expenditures

**\$472,522**

(thousands)

