



Population
28,304,596
8.7% of national



Land Area
(sq. miles)
261,232
7.4% of national



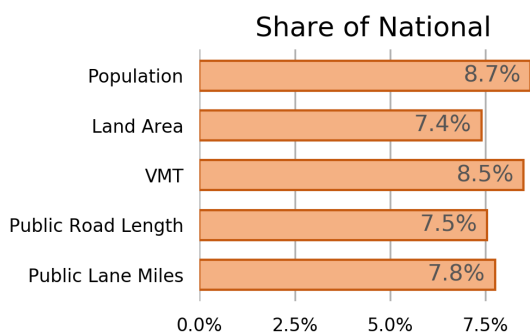
Vehicle Miles Traveled
(millions)
272,981
8.5% of national



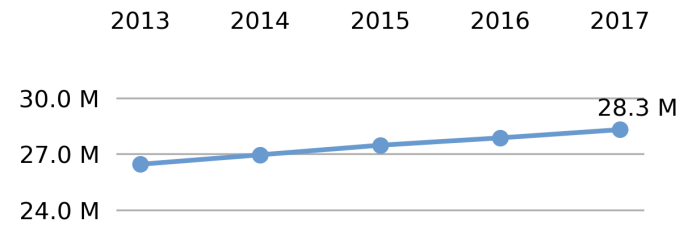
Public Road Length
(miles)
314,319
7.5% of national



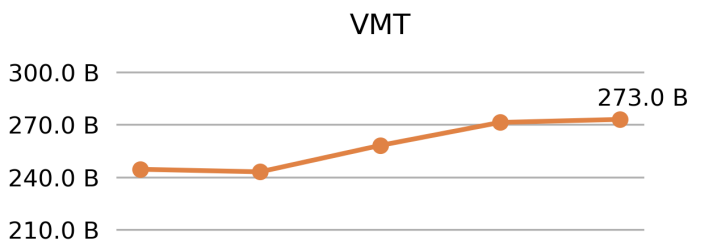
Public Road Lane Miles
679,917
7.8% of national



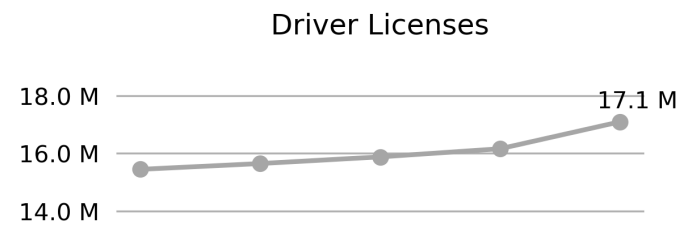
Population



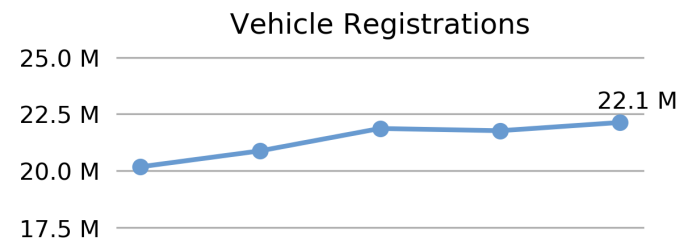
VMT



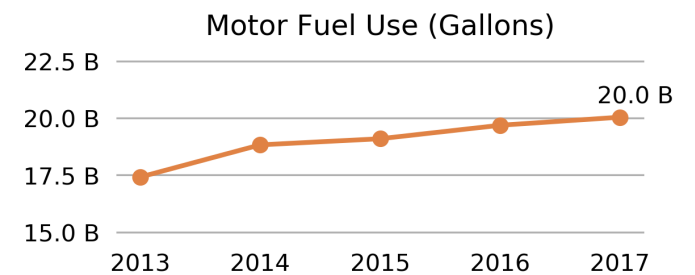
Driver Licenses



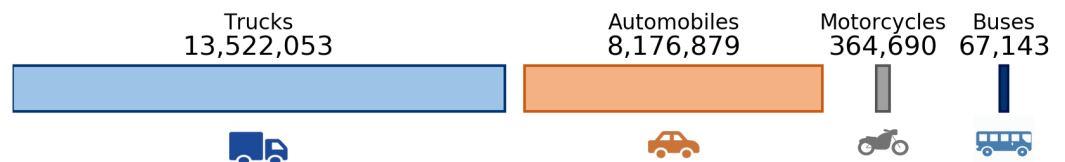
Vehicle Registrations



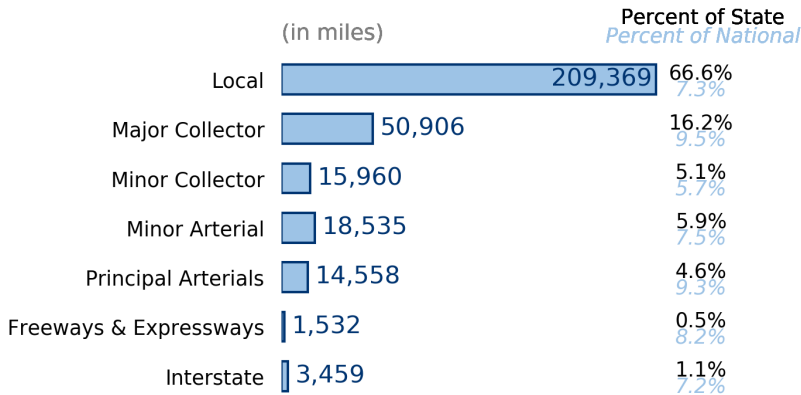
Motor Fuel Use (Gallons)



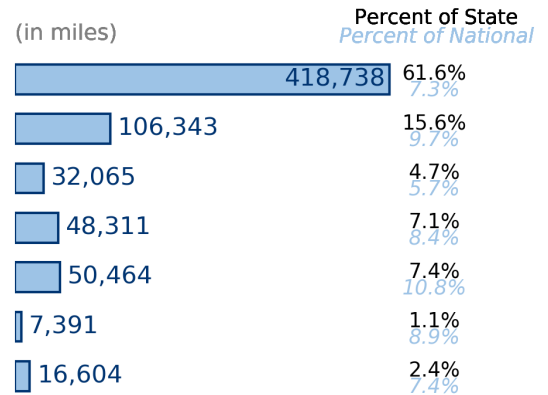
Vehicle Registrations
22,130,765
8.1% of national



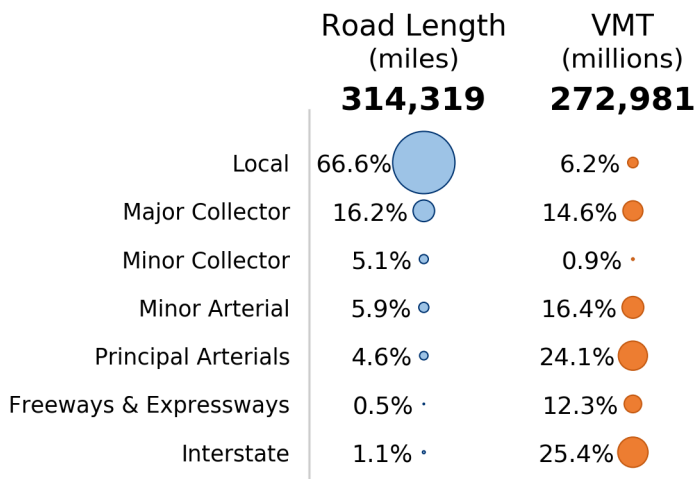
Public Road Length



Public Road Lane Miles



Share of Road Miles and Vehicle Miles Traveled



Public Road Length 314,319 miles



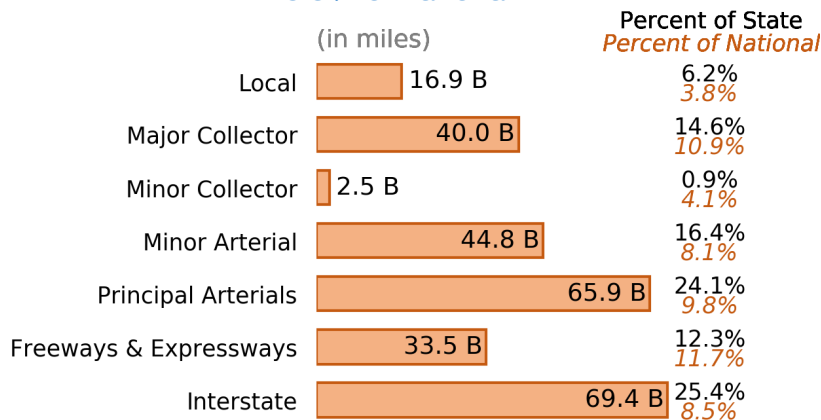
Vehicle Miles Traveled 272,980,907,045 miles



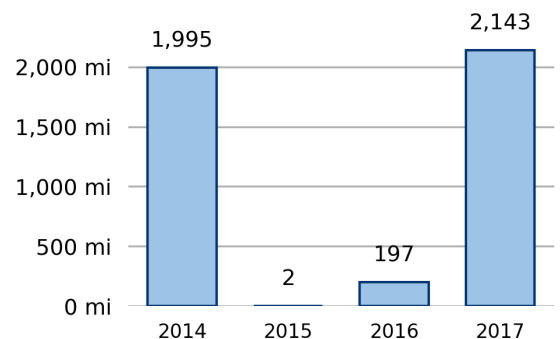
Vehicle Miles Traveled (Millions)

272,981

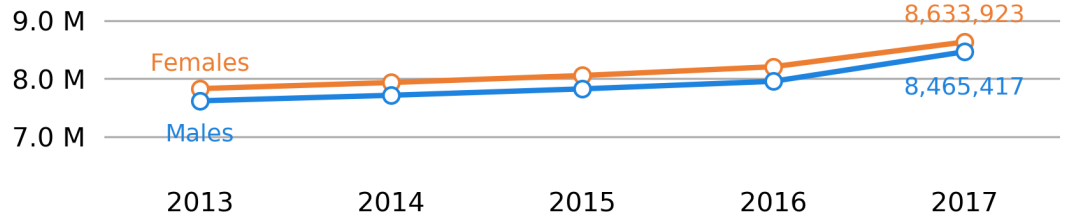
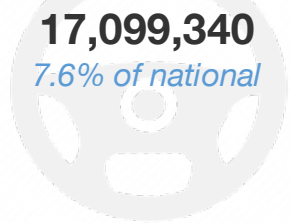
8.5% of national



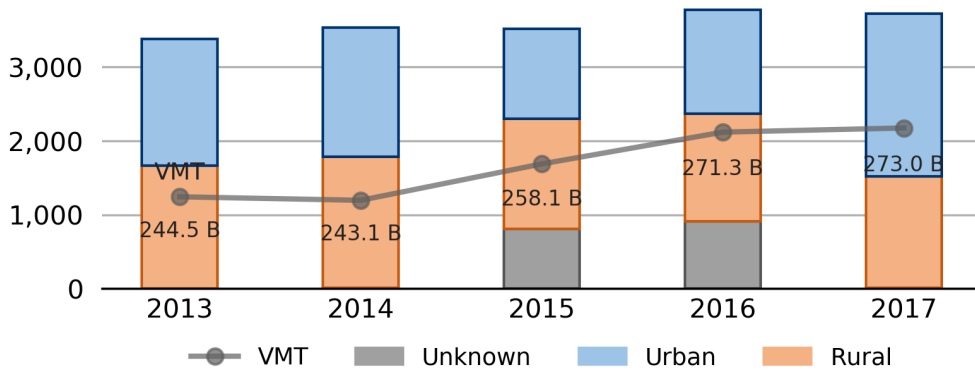
New Lane Miles Added Annually



Driver Licenses



Vehicle Crash Fatalities



Motor Fuel Use

20,037,717
(thousand gallons)

State Tax Rate
(per gallon)

Gasoline \$0.200
Diesel \$0.200

Highway Funding Revenue

\$15,259,617

(thousands)



Highway Funding Expenditures

\$15,371,922

(thousands)

