



Population  
**21,299,325**  
*6.5% of national*



Land Area  
 (sq. miles)  
**53,625**  
*1.5% of national*



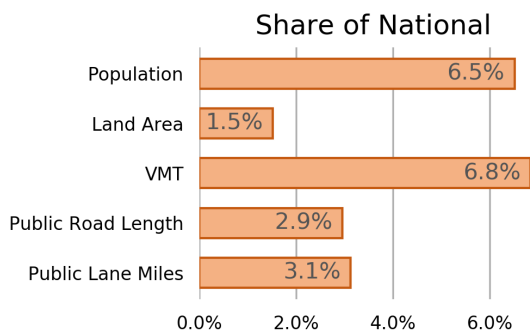
Vehicle Miles Traveled  
 (millions)  
**221,816**  
*6.8% of national*



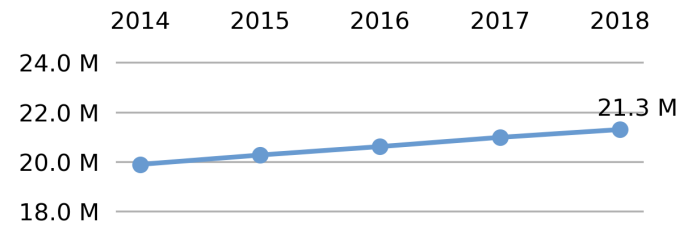
Public Road Length  
 (miles)  
**123,099**  
*2.9% of national*



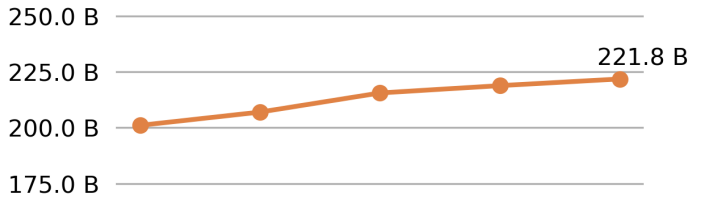
Public Road Lane Miles  
**274,922**  
*3.1% of national*



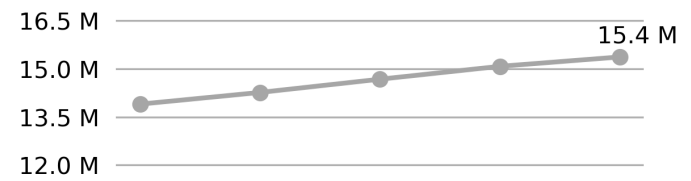
Population



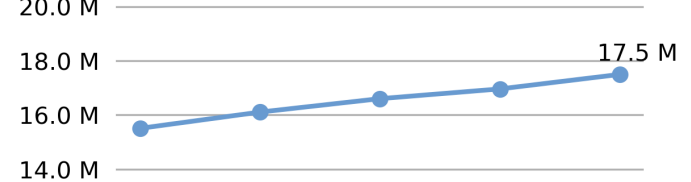
VMT



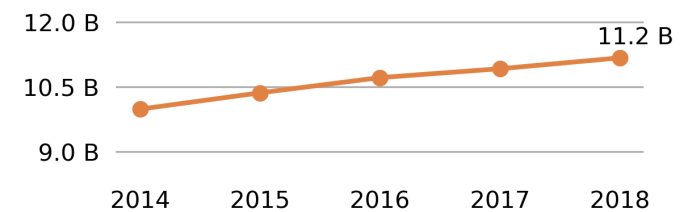
Driver Licenses



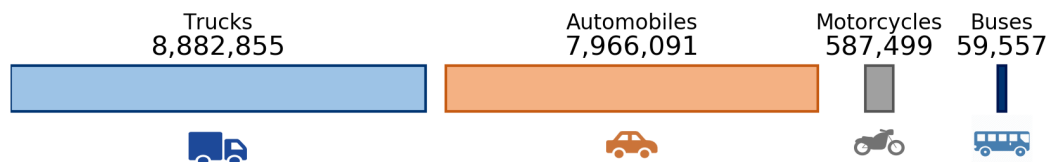
Vehicle Registrations



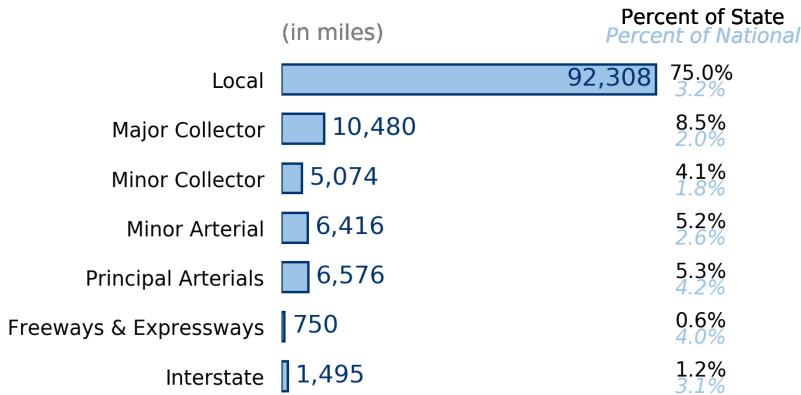
Motor Fuel Use (Gallons)



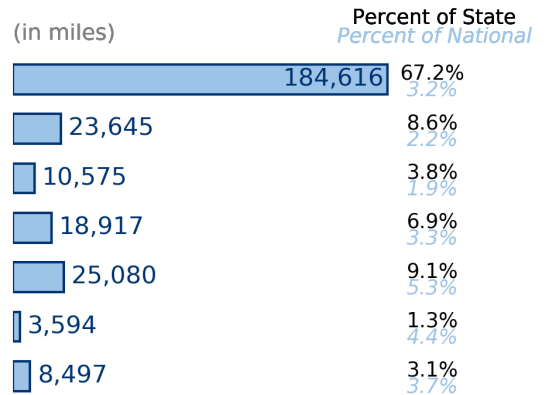
Vehicle Registrations  
**17,496,002**  
*6.4% of national*



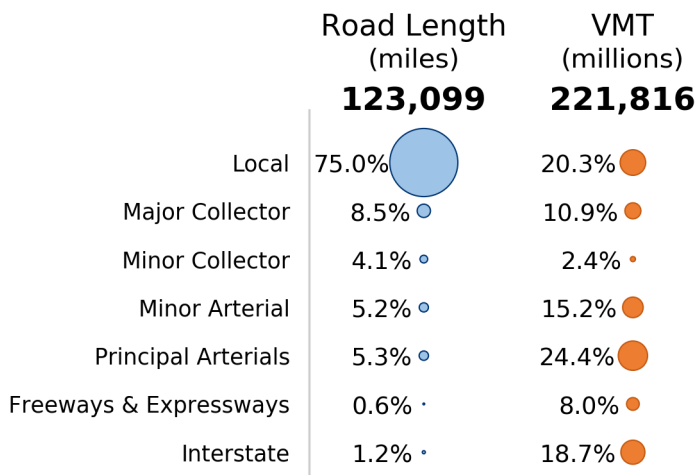
### Public Road Length



### Public Road Lane Miles



### Share of Road Miles and Vehicle Miles Traveled



### Public Road Length 123,099 miles



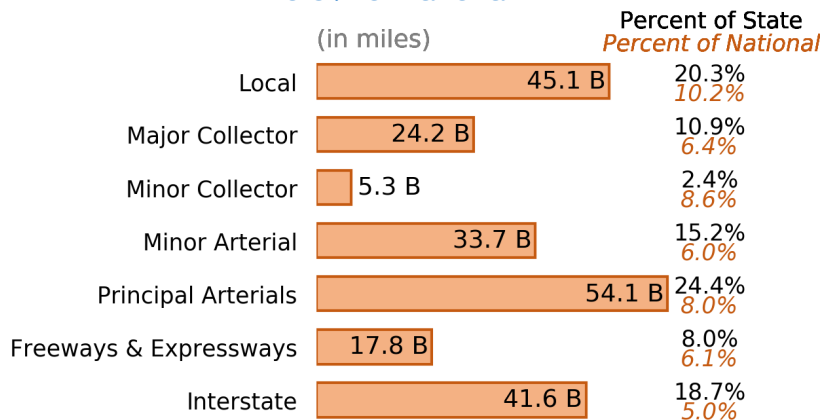
### Vehicle Miles Traveled 221,815,740,655 miles



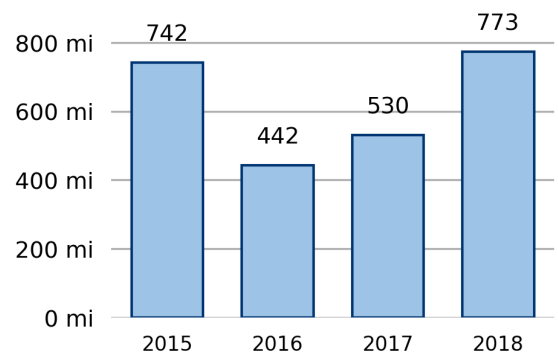
### Vehicle Miles Traveled (Millions)

221,816

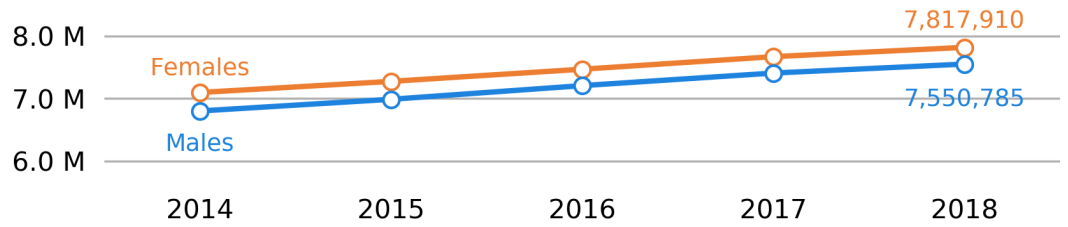
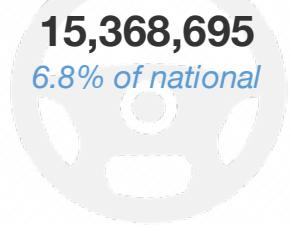
6.8% of national



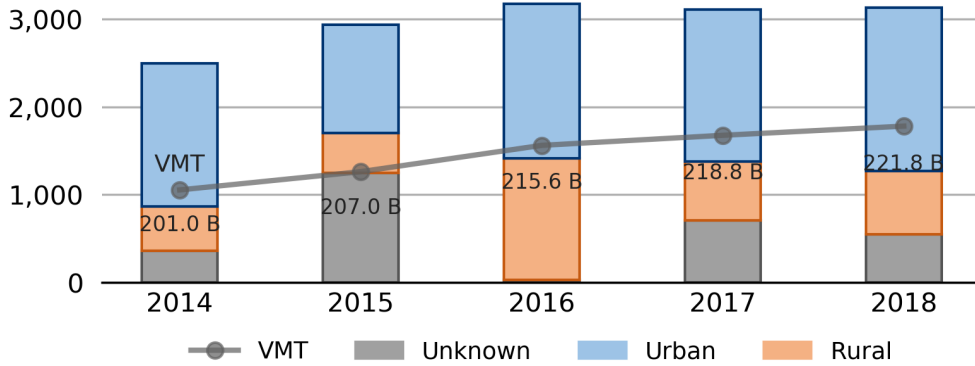
### New Lane Miles Added Annually



Driver Licenses



Vehicle Crash Fatalities



Motor Fuel Use

**11,169,007**  
(thousand gallons)

**State Tax Rate**  
(per gallon)

Gasoline \$0.275  
Diesel \$0.275

Highway Funding Revenue

**\$11,449,837**

(thousands)



Highway Funding Expenditures

**\$11,356,280**

(thousands)

