

Population

1,420,491

0.4% of national



Land Area

(sq. miles)

6,423

0.2% of national



Vehicle Miles Traveled

(millions)

10,887

0.3% of national



Public Road Length

(miles)

4,475

0.1% of national



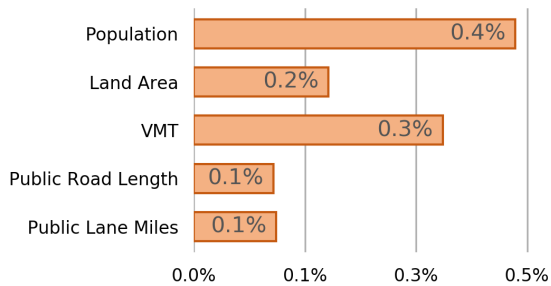
Public Road Lane Miles

9,780

0.1% of national



Share of National

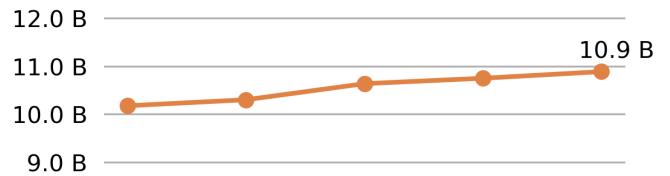


Population

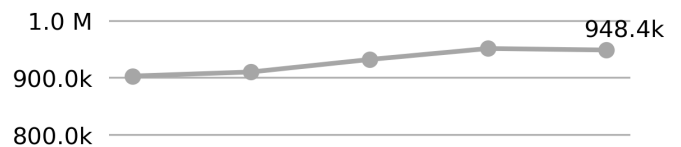
2014 2015 2016 2017 2018



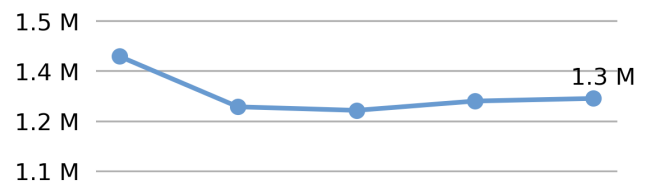
VMT



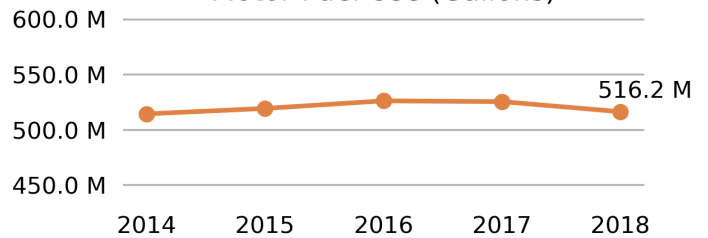
Driver Licenses



Vehicle Registrations



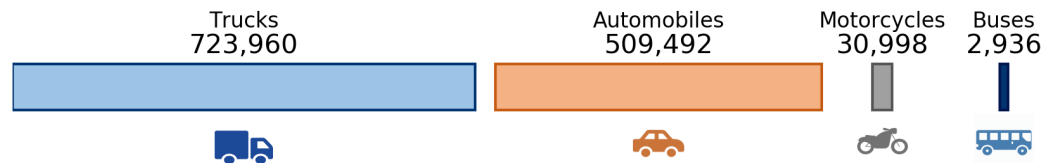
Motor Fuel Use (Gallons)



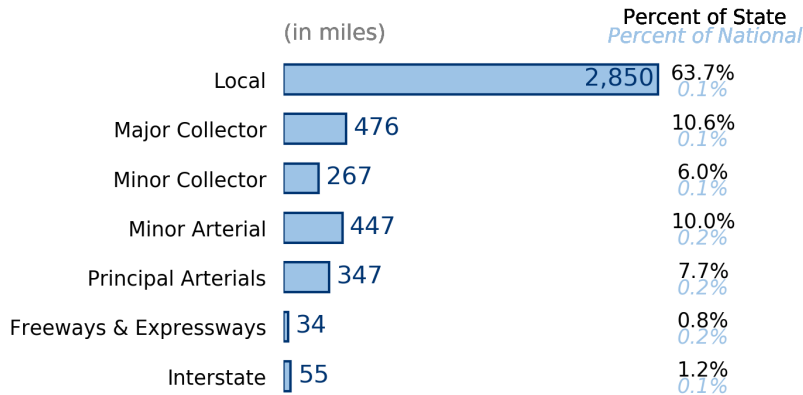
Vehicle Registrations

1,267,385

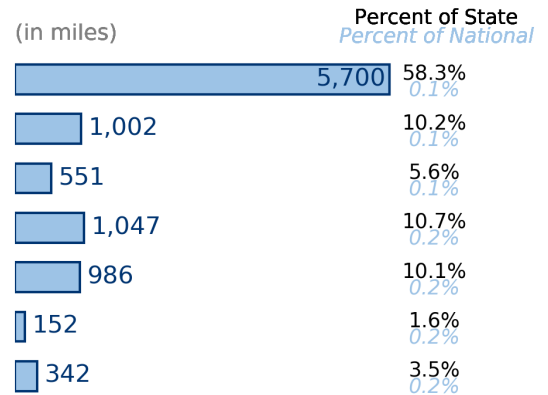
0.5% of national



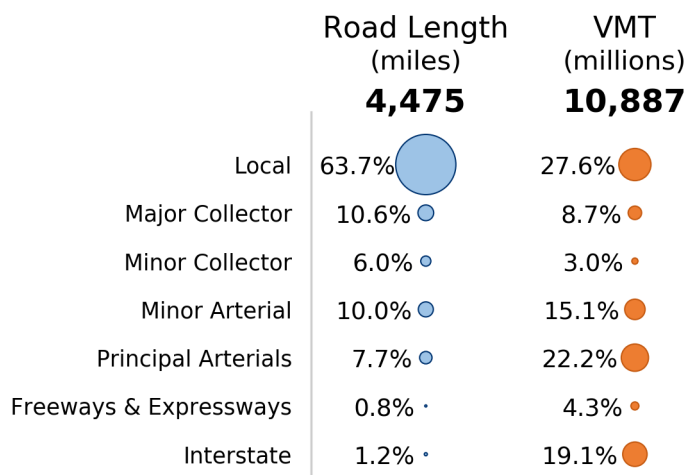
Public Road Length



Public Road Lane Miles



Share of Road Miles and Vehicle Miles Traveled



Public Road Length 4,475 miles



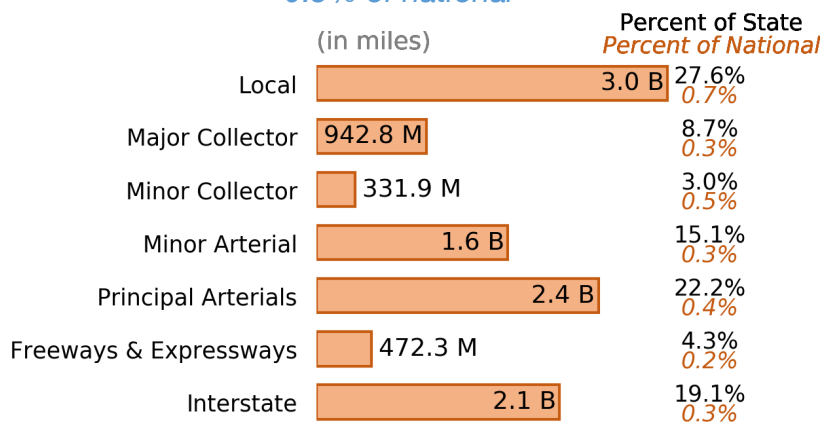
Vehicle Miles Traveled 10,886,767,747 miles



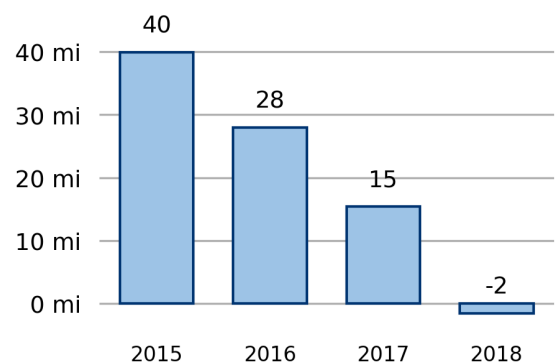
Vehicle Miles Traveled (Millions)

10,887

0.3% of national



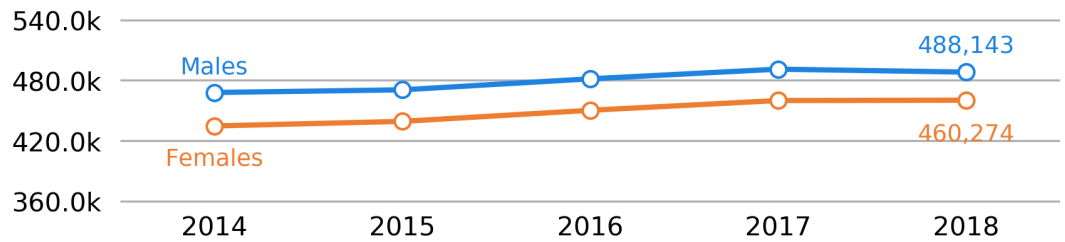
New Lane Miles Added Annually



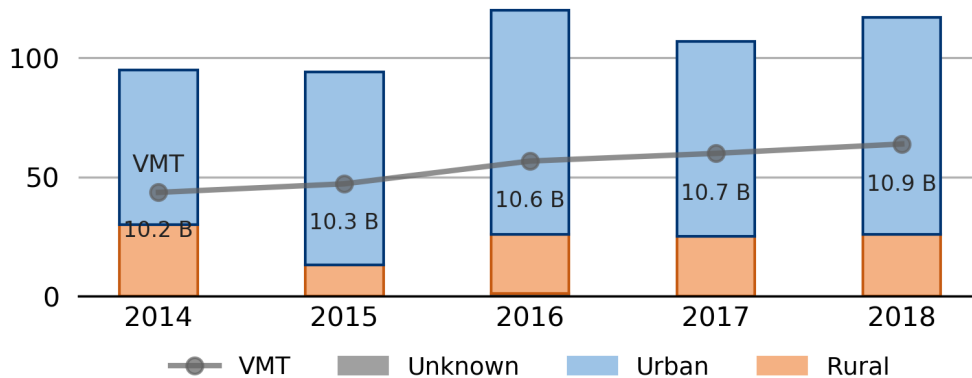
Driver Licenses

948,417

0.4% of national



Vehicle Crash Fatalities



Motor Fuel Use

516,247

(thousand gallons)

State Tax Rate

(per gallon)

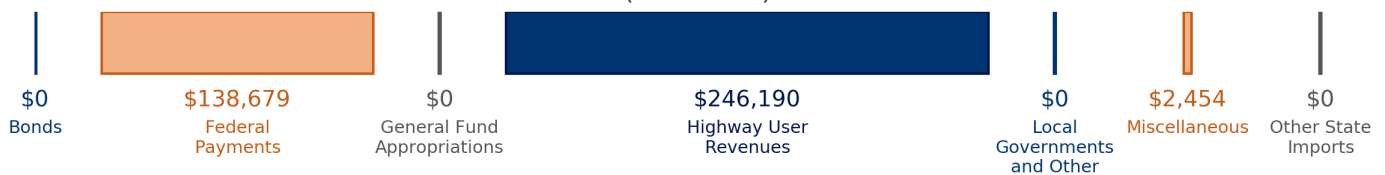
Gasoline \$0.160

Diesel \$0.160

Highway Funding Revenue

\$387,323

(thousands)



Highway Funding Expenditures

\$384,738

(thousands)

