



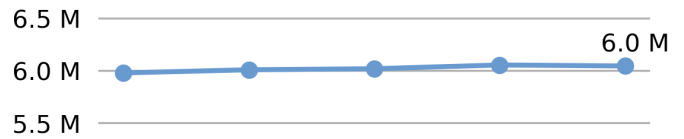
Population

6,042,718

1.8% of national



Population
2014 2015 2016 2017 2018



Land Area

(sq. miles)

9,707

0.3% of national



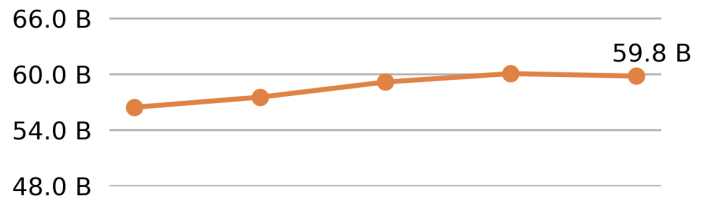
VMT

Vehicle Miles Traveled

(millions)

59,775

1.8% of national



Public Road Length

(miles)

32,269

0.8% of national

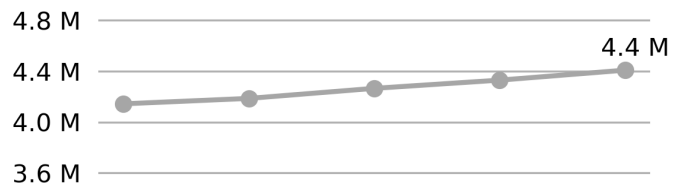


Driver Licenses

Public Road Lane Miles

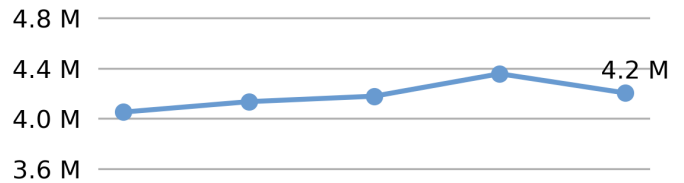
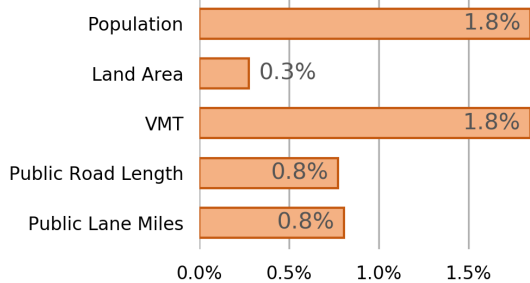
70,899

0.8% of national

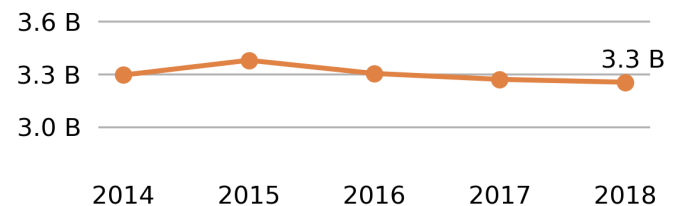


Vehicle Registrations

Share of National

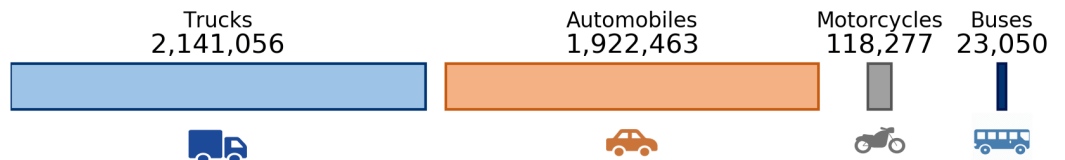


Motor Fuel Use (Gallons)

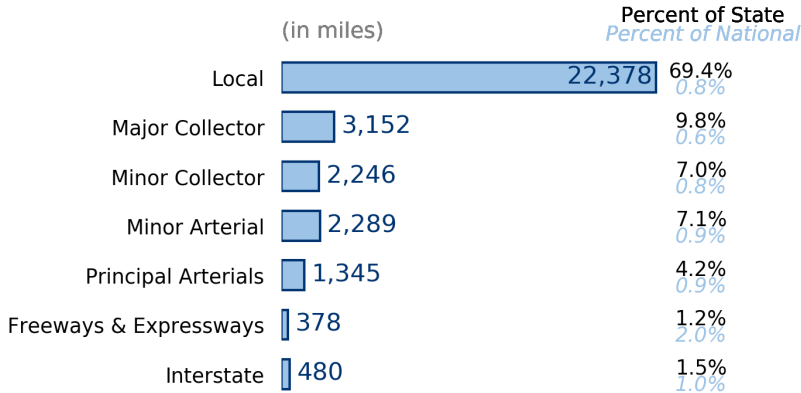


Vehicle Registrations
4,204,846

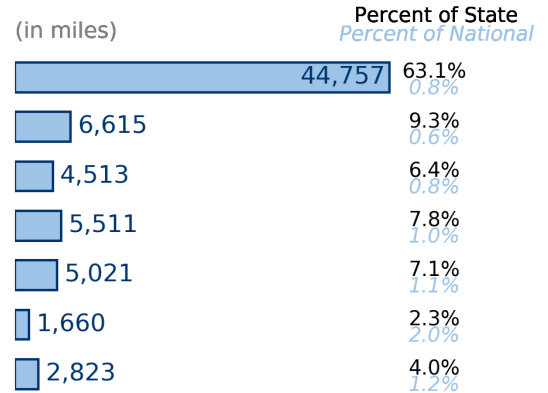
1.5% of national



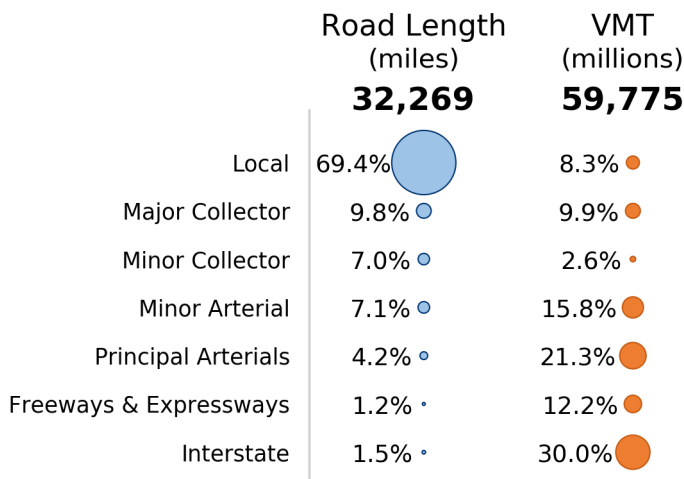
Public Road Length



Public Road Lane Miles



Share of Road Miles and Vehicle Miles Traveled



Public Road Length 32,269 miles



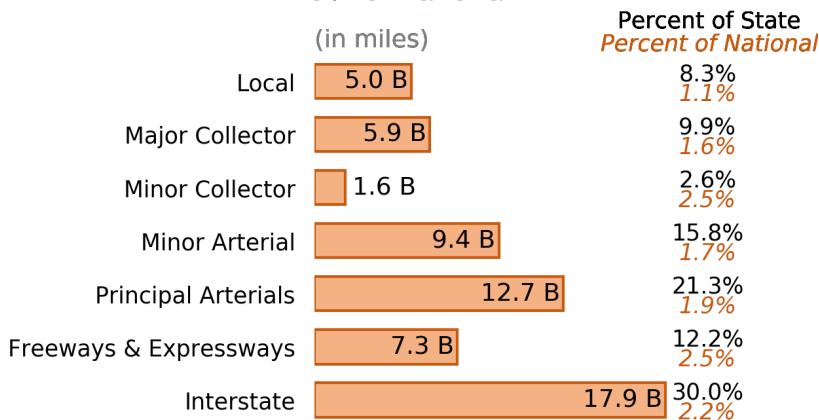
Vehicle Miles Traveled 59,775,435,469 miles



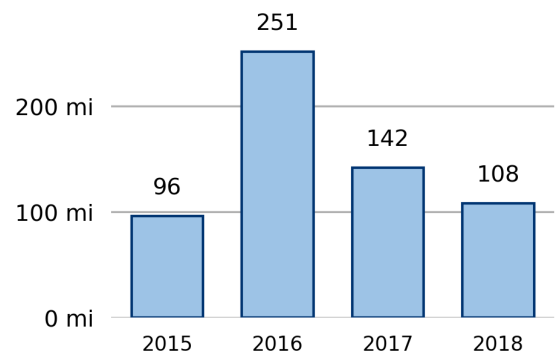
Vehicle Miles Traveled (Millions)

59,775

1.8% of national



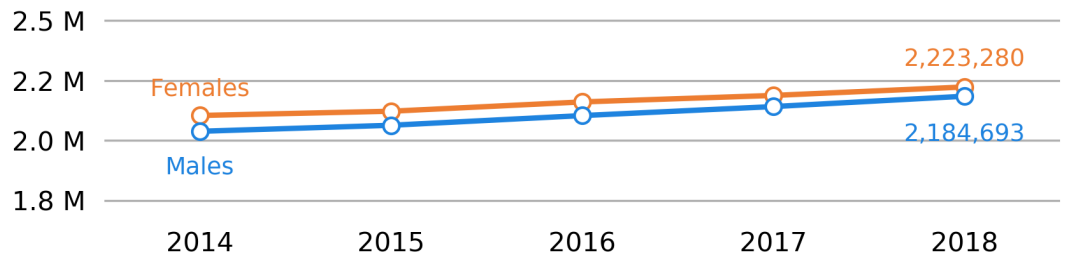
New Lane Miles Added Annually



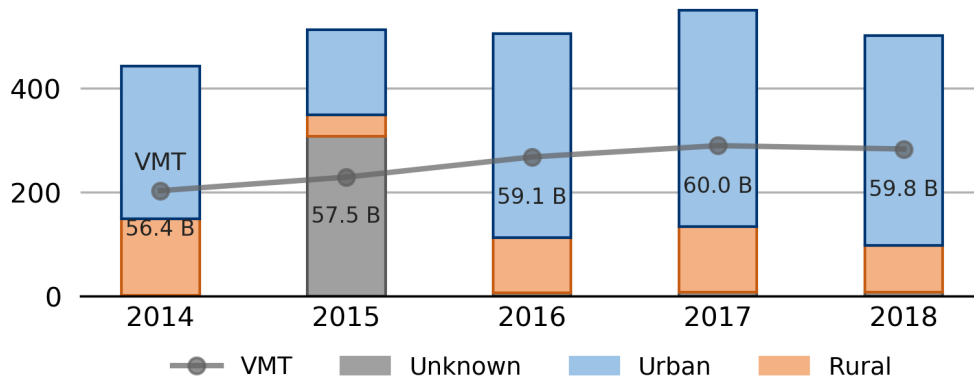
Driver Licenses

4,407,973

1.9% of national



Vehicle Crash Fatalities



Motor Fuel Use

3,253,597

(thousand gallons)

State Tax Rate

(per gallon)

Gasoline \$0.353

Diesel \$0.360

Highway Funding Revenue

\$3,754,338

(thousands)



Highway Funding Expenditures

\$4,379,545

(thousands)

