



Population

6,902,149

2.1% of national



Land Area

(sq. miles)

7,800

0.2% of national



Vehicle Miles Traveled

(millions)

66,772

2.1% of national



Public Road Length

(miles)

36,763

0.9% of national



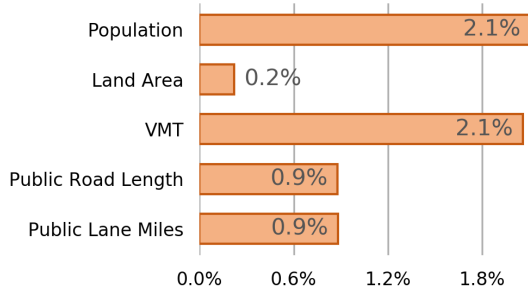
Public Road Lane Miles

77,713

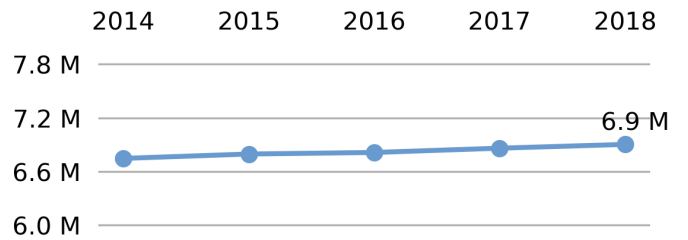
0.9% of national



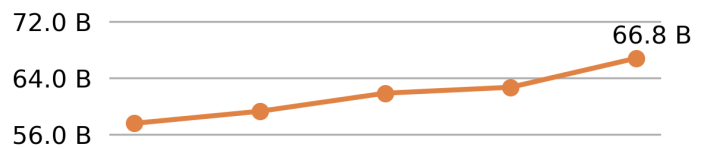
Share of National



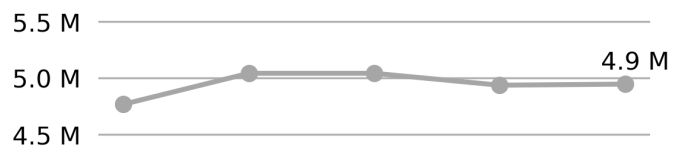
Population



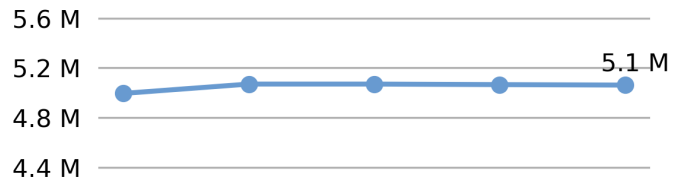
VMT



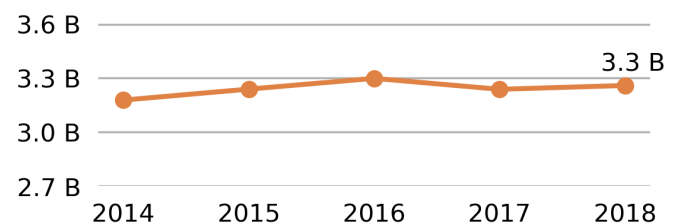
Driver Licenses



Vehicle Registrations



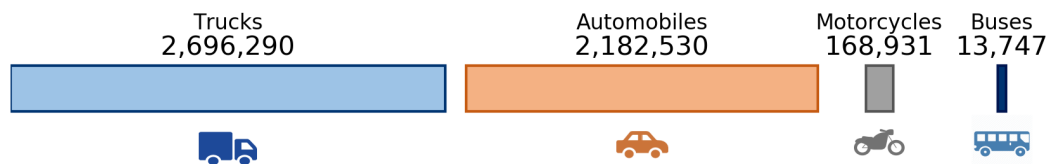
Motor Fuel Use (Gallons)



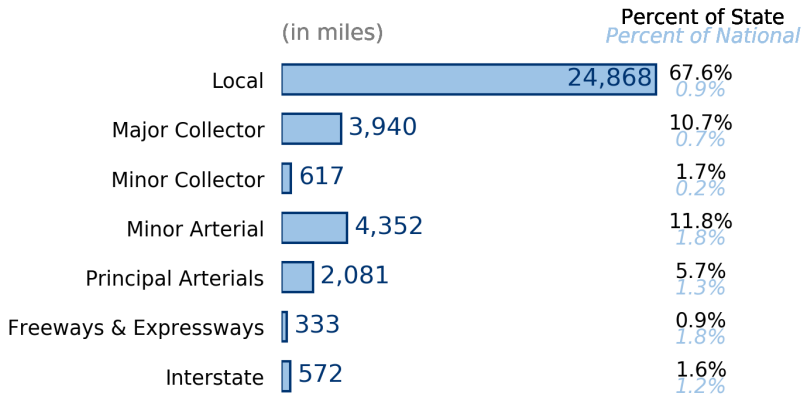
Vehicle Registrations

5,061,499

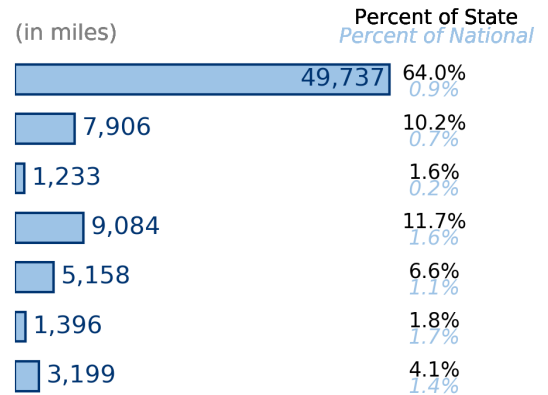
1.8% of national



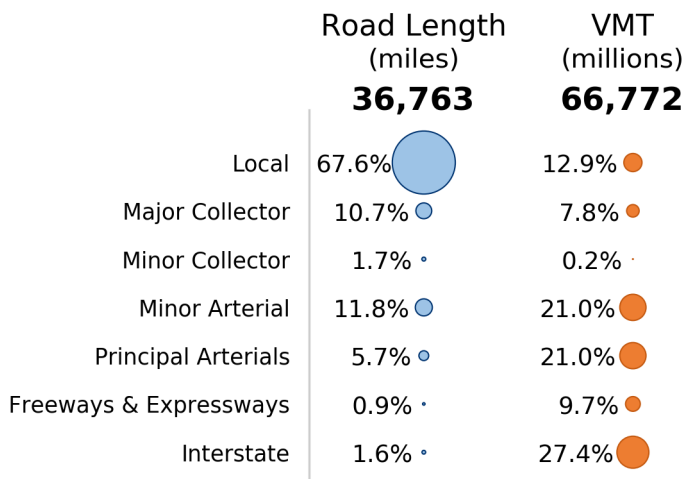
Public Road Length



Public Road Lane Miles



Share of Road Miles and Vehicle Miles Traveled



Public Road Length 36,763 miles



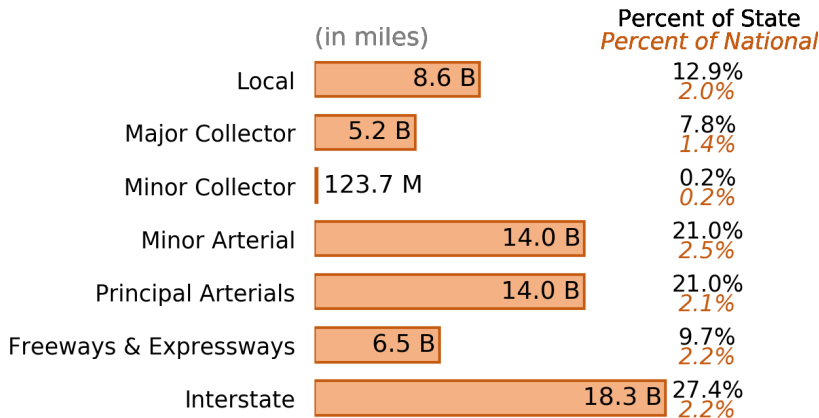
Vehicle Miles Traveled 66,771,980,727 miles



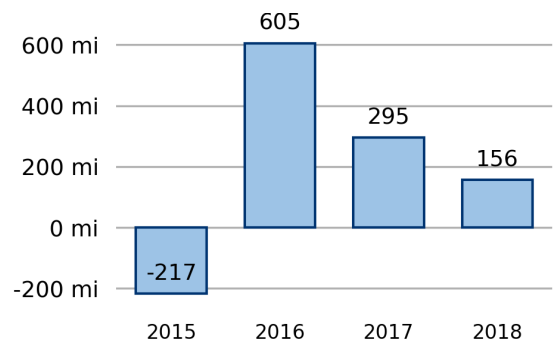
Vehicle Miles Traveled (Millions)

66,772

2.1% of national



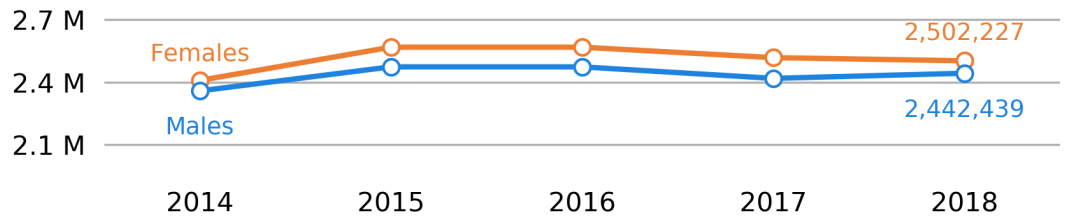
New Lane Miles Added Annually



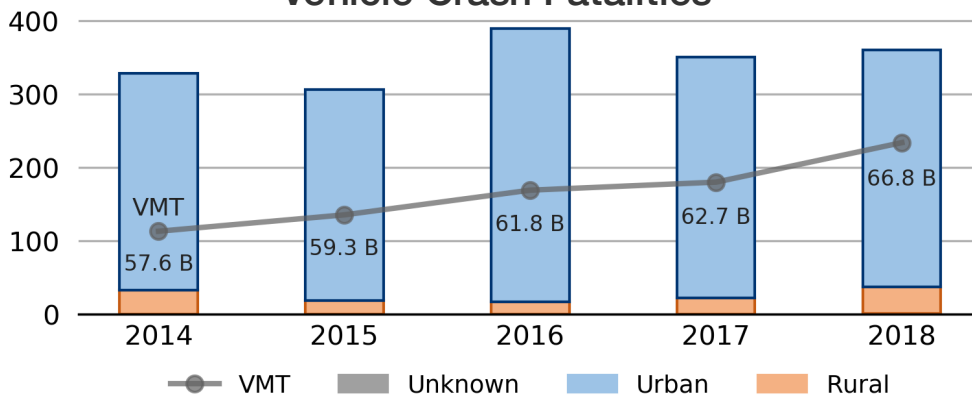
Driver Licenses

4,944,666

2.2% of national



Vehicle Crash Fatalities



Motor Fuel Use

3,259,483

(thousand gallons)

State Tax Rate

(per gallon)

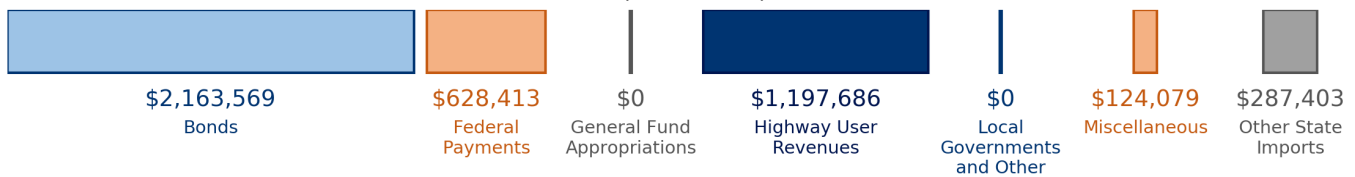
Gasoline \$0.240

Diesel \$0.240

Highway Funding Revenue

\$4,401,150

(thousands)



Highway Funding Expenditures

\$4,364,262

(thousands)

