



Population

1,062,305

0.3% of national



Land Area

(sq. miles)

145,546

4.1% of national



Vehicle Miles Traveled

(millions)

12,700

0.4% of national



Public Road Length

(miles)

73,573

1.8% of national



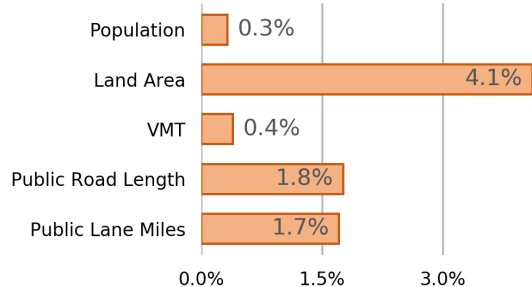
Public Road Lane Miles

150,282

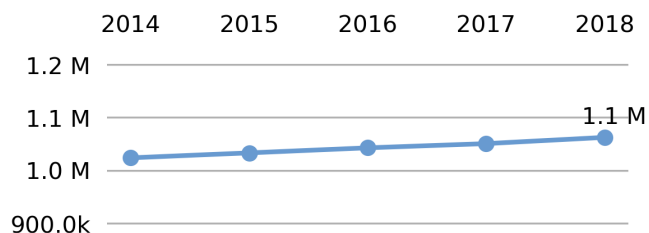
1.7% of national



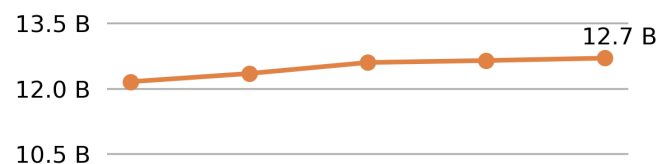
Share of National



Population



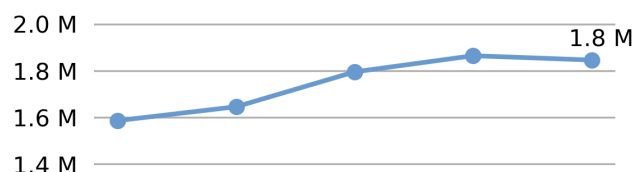
VMT



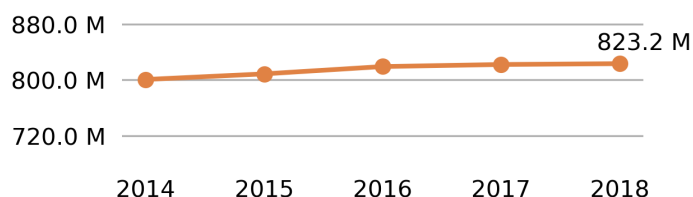
Driver Licenses



Vehicle Registrations



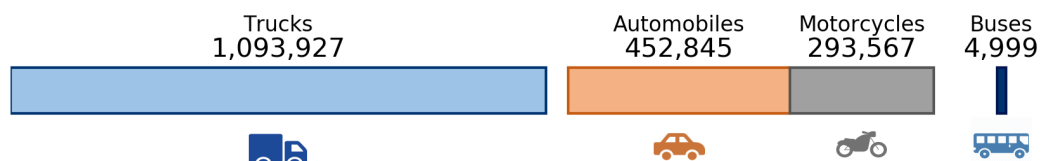
Motor Fuel Use (Gallons)



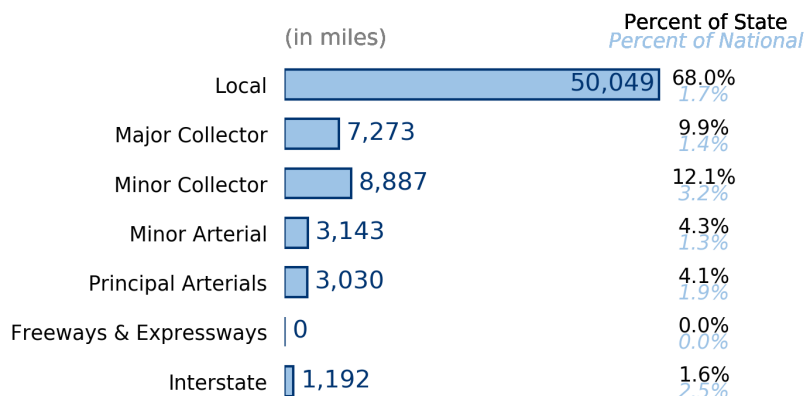
Vehicle Registrations

1,845,338

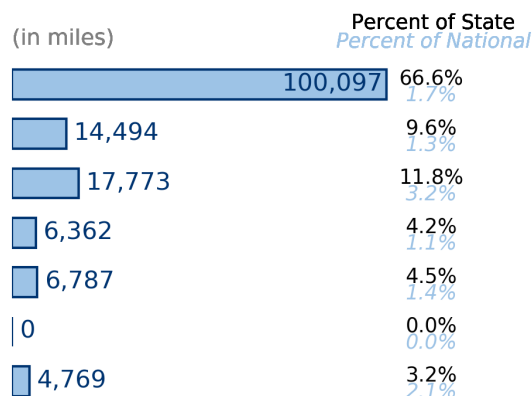
0.7% of national



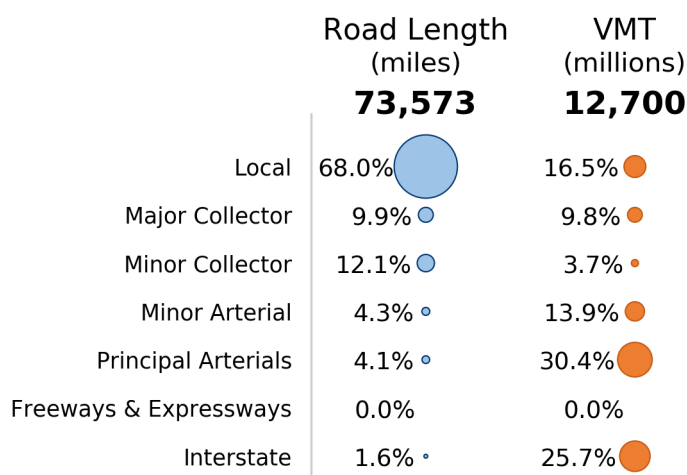
Public Road Length



Public Road Lane Miles



Share of Road Miles and Vehicle Miles Traveled



Public Road Length 73,573 miles

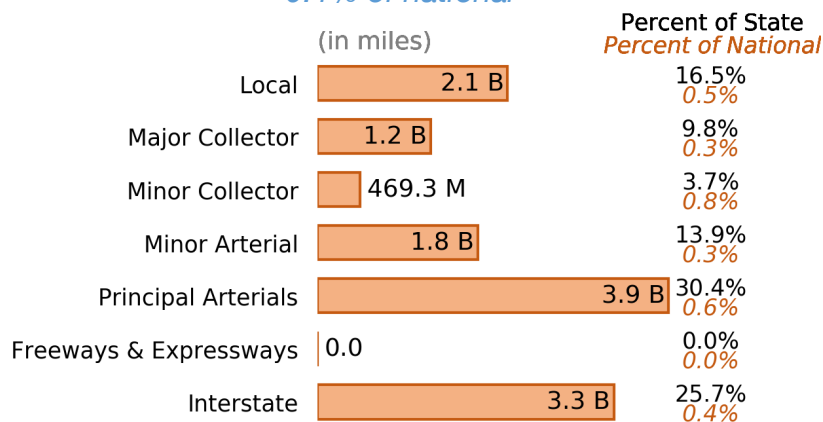


Vehicle Miles Traveled 12,699,635,990 miles

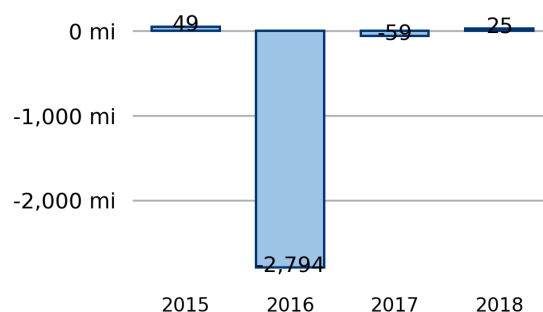


Vehicle Miles Traveled (Millions) 12,700

0.4% of national



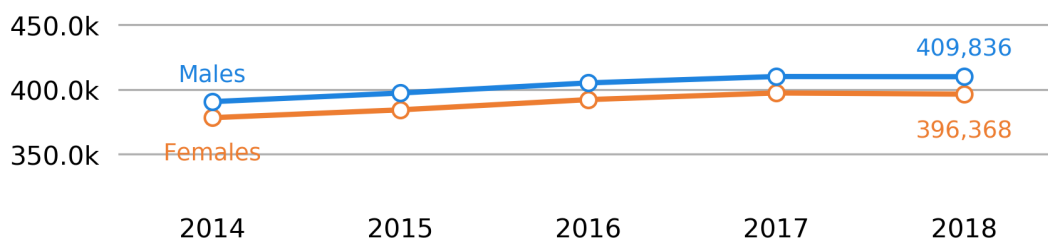
New Lane Miles Added Annually



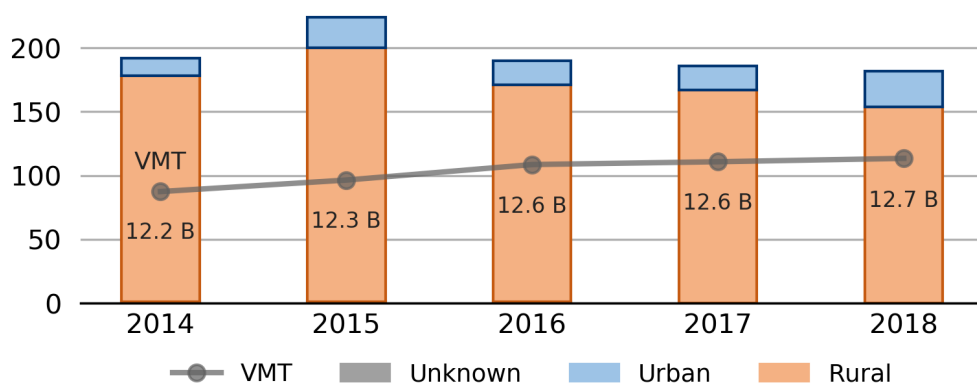
Driver Licenses

806,204

0.4% of national



Vehicle Crash Fatalities



Motor Fuel Use

823,183

(thousand gallons)

State Tax Rate

(per gallon)

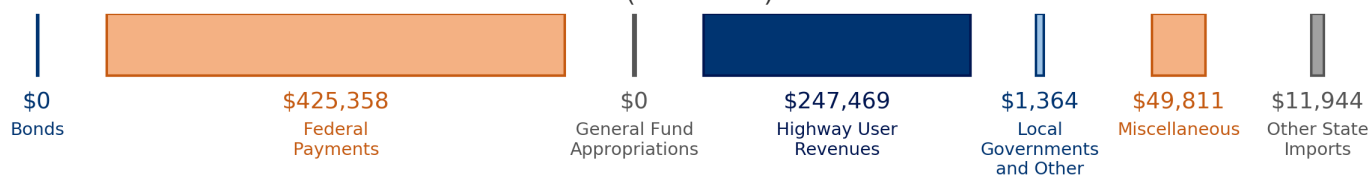
Gasoline \$0.323

Diesel \$0.300

Highway Funding Revenue

\$735,946

(thousands)



Highway Funding Expenditures

\$711,796

(thousands)

