



Population

**1,929,268**

*0.6% of national*



Land Area

(sq. miles)

**76,824**

*2.2% of national*



Vehicle Miles Traveled

(millions)

**20,975**

*0.6% of national*



Public Road Length

(miles)

**95,262**

*2.3% of national*



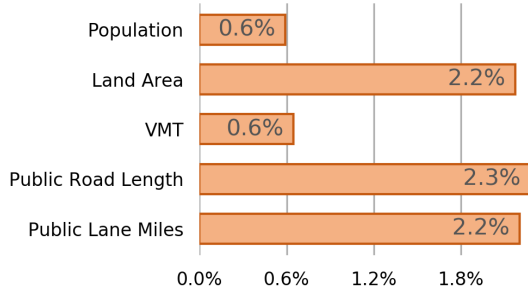
Public Road Lane Miles

**193,921**

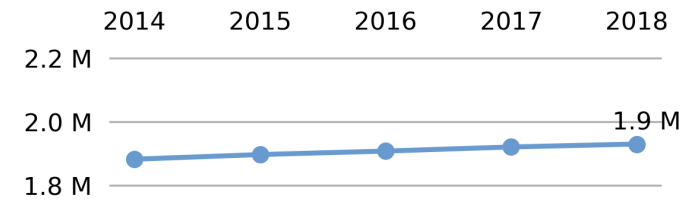
*2.2% of national*



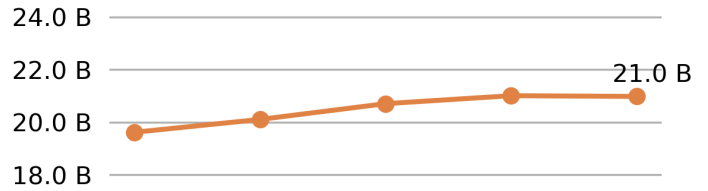
Share of National



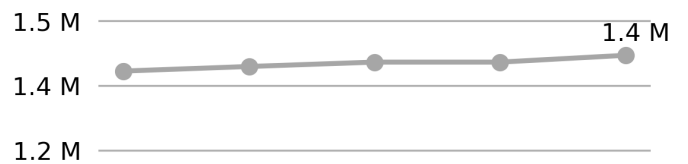
Population



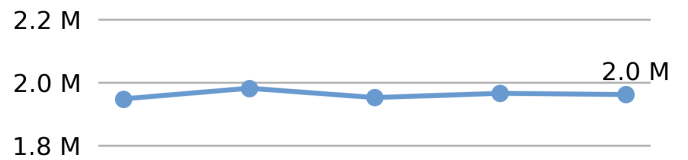
VMT



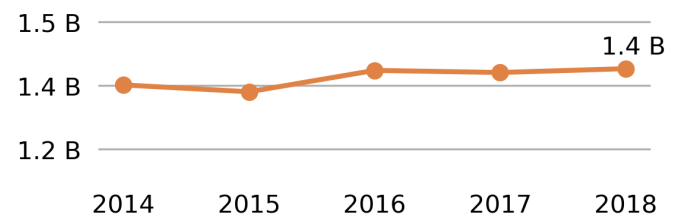
Driver Licenses



Vehicle Registrations



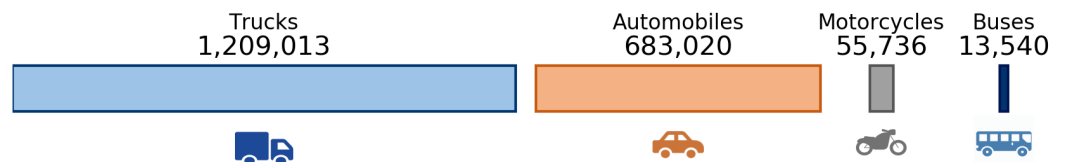
Motor Fuel Use (Gallons)



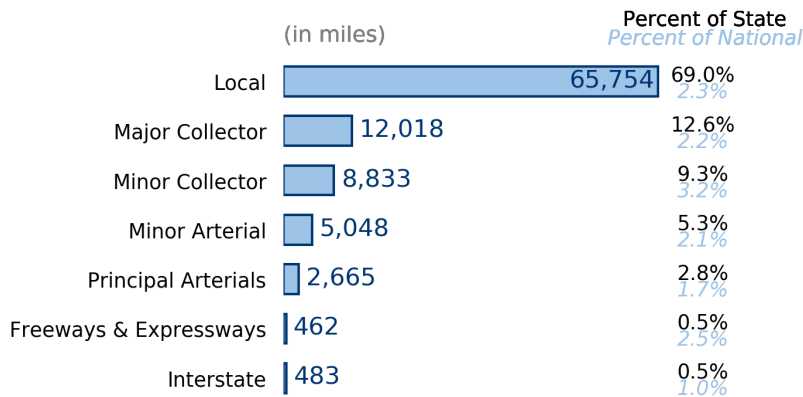
Vehicle Registrations

**1,961,309**

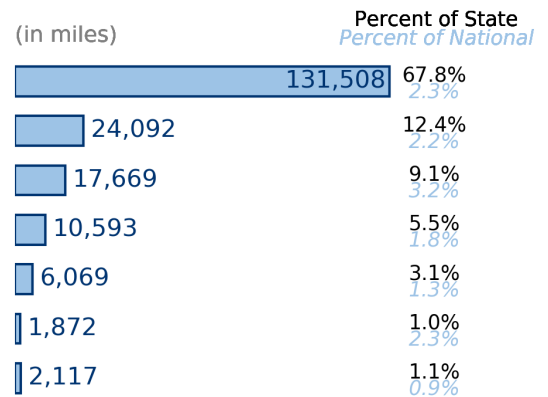
*0.7% of national*



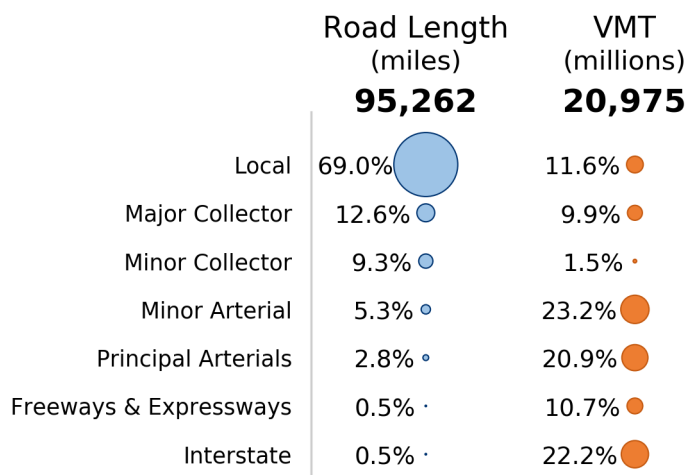
### Public Road Length



### Public Road Lane Miles



### Share of Road Miles and Vehicle Miles Traveled



### Public Road Length 95,262 miles

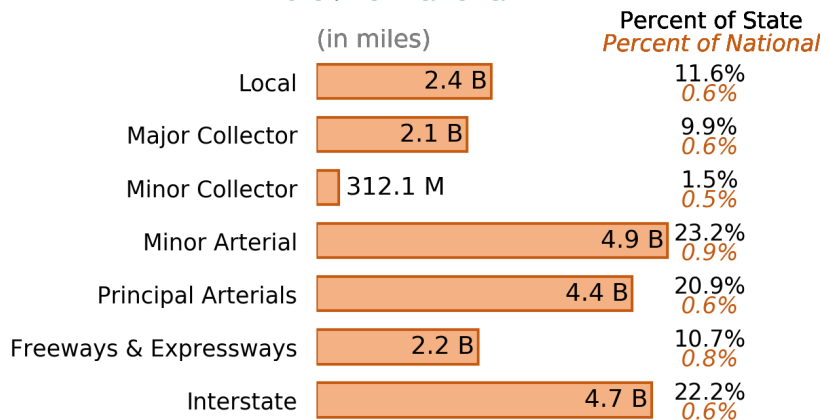


### Vehicle Miles Traveled 20,974,735,093 miles

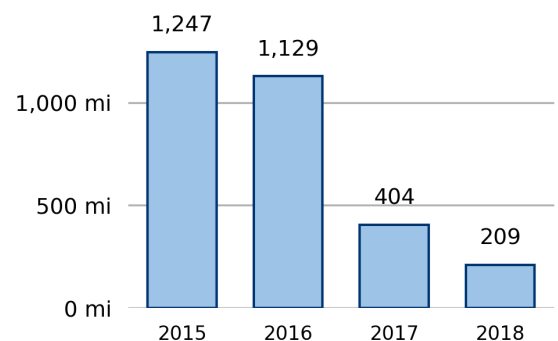


### Vehicle Miles Traveled (Millions) 20,975

0.6% of national



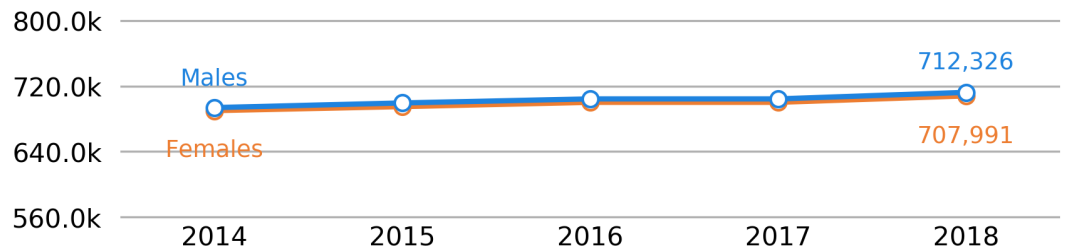
### New Lane Miles Added Annually



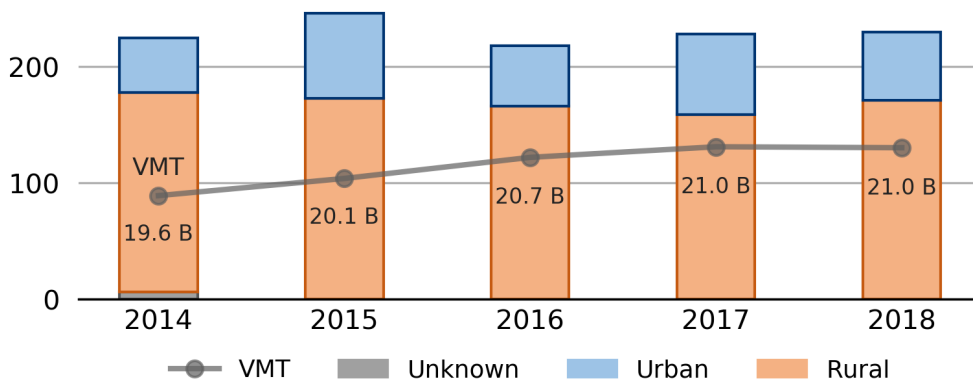
## Driver Licenses

**1,420,317**

0.6% of national



## Vehicle Crash Fatalities



## Motor Fuel Use

**1,389,777**

(thousand gallons)

## State Tax Rate

(per gallon)

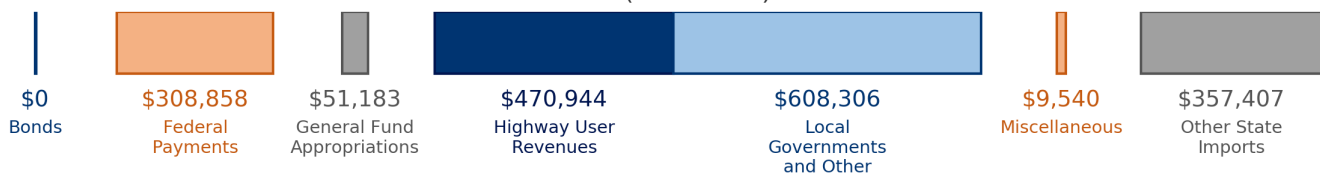
Gasoline \$0.289

Diesel \$0.289

## Highway Funding Revenue

**\$1,806,238**

(thousands)



## Highway Funding Expenditures

**\$1,793,456**

(thousands)

