



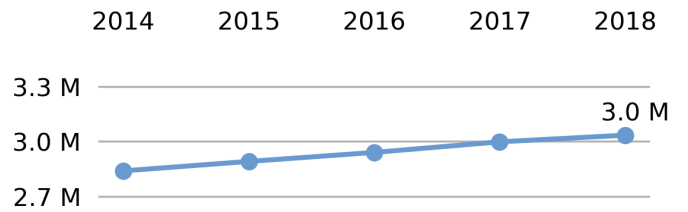
Population

3,034,392

0.9% of national



Population



Land Area

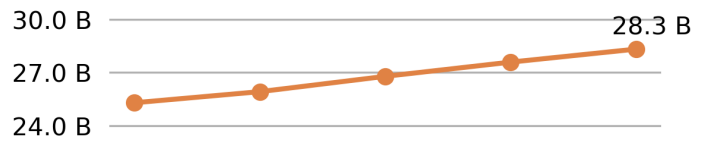
(sq. miles)

109,781

3.1% of national



VMT



Vehicle Miles Traveled

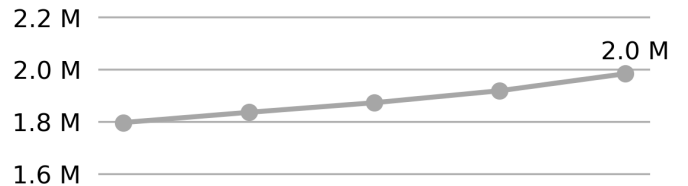
(millions)

28,319

0.9% of national



Driver Licenses



Public Road Length

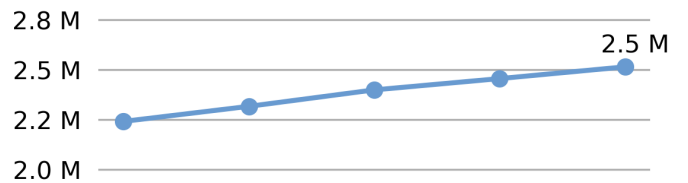
(miles)

48,458

1.2% of national



Vehicle Registrations



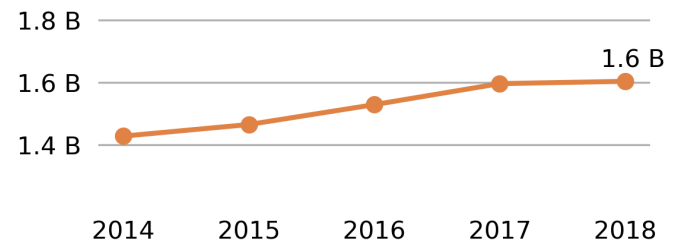
Public Road Lane Miles

102,246

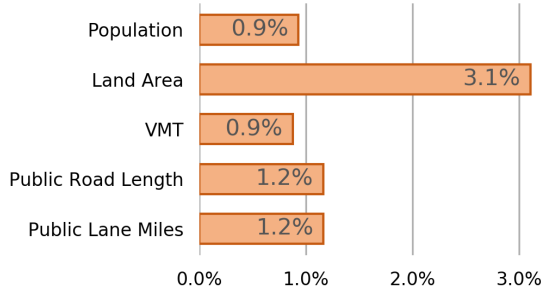
1.2% of national



Motor Fuel Use (Gallons)

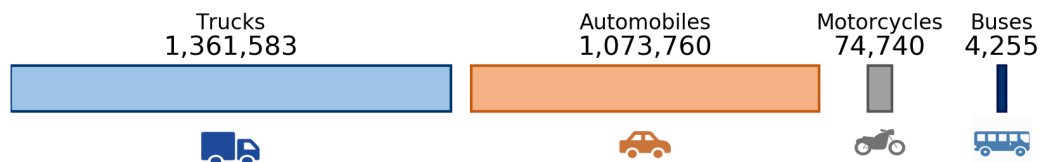


Share of National

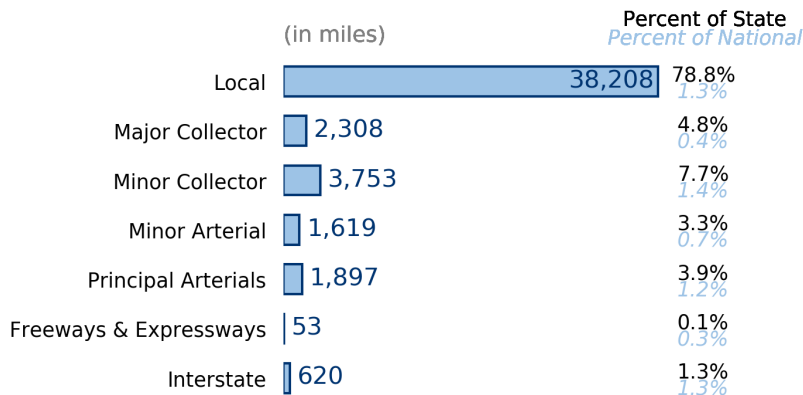


Vehicle Registrations

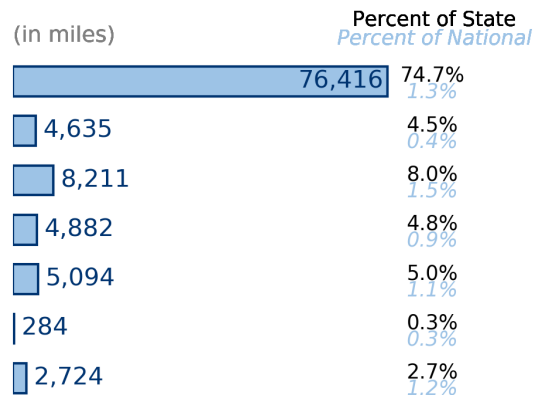
2,514,338
0.9% of national



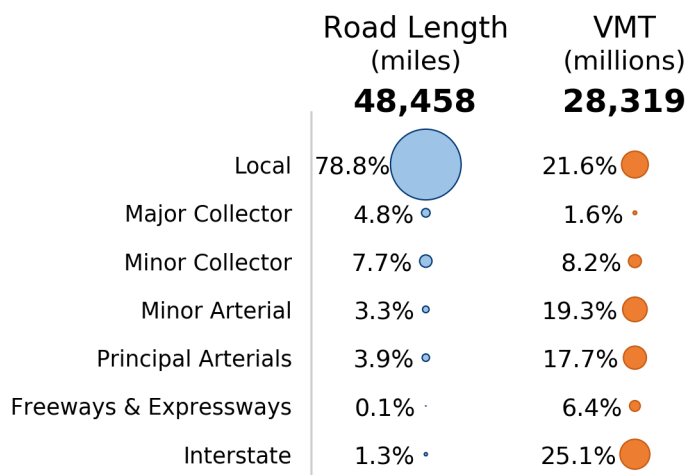
Public Road Length



Public Road Lane Miles



Share of Road Miles and Vehicle Miles Traveled



Public Road Length 48,458 miles

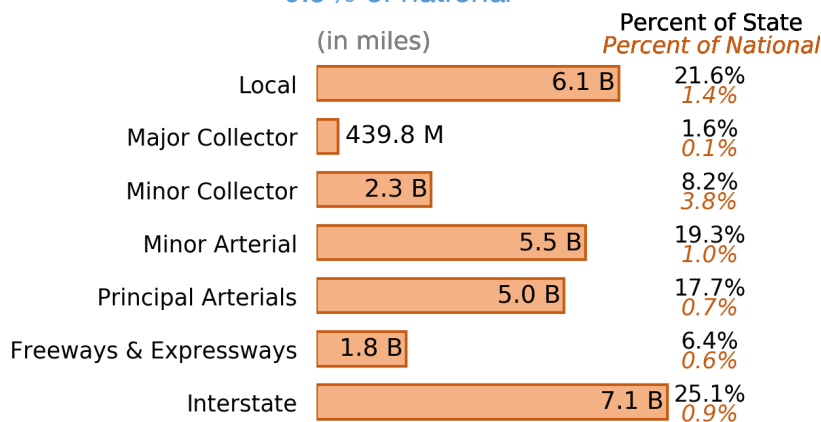


Vehicle Miles Traveled 28,319,012,171 miles

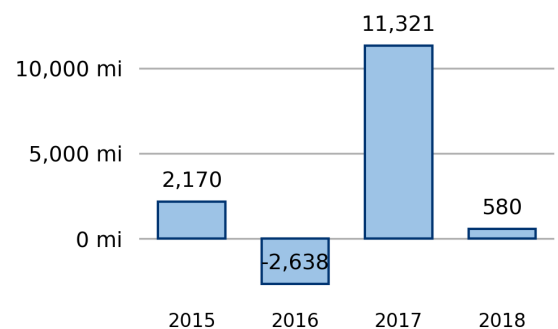


Vehicle Miles Traveled (Millions) 28,319

0.9% of national



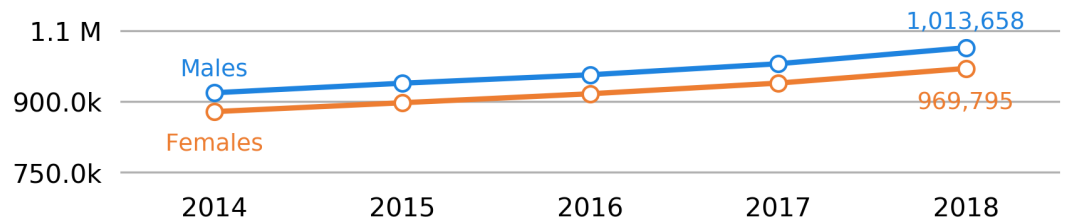
New Lane Miles Added Annually



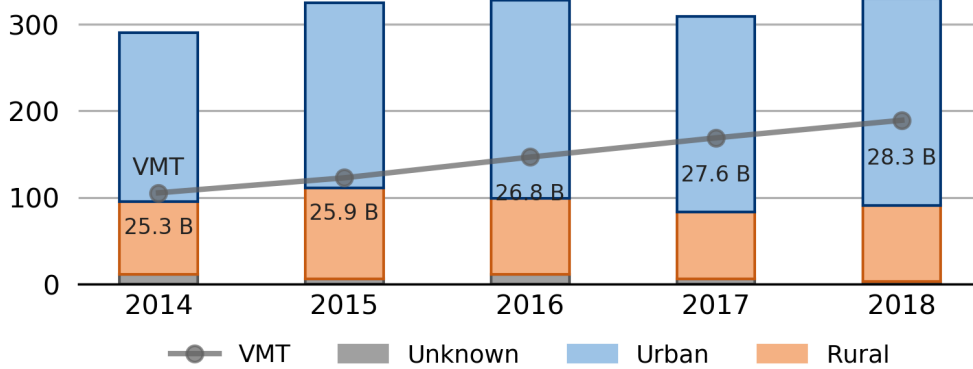
Driver Licenses

1,983,453

0.9% of national



Vehicle Crash Fatalities



Motor Fuel Use

1,603,037

(thousand gallons)

State Tax Rate

(per gallon)

Gasoline \$0.240

Diesel \$0.270

Highway Funding Revenue

\$1,242,561

(thousands)



Highway Funding Expenditures

\$1,273,410

(thousands)

