



Population

**1,356,458**

*0.4% of national*



Land Area

(sq. miles)

**8,953**

*0.3% of national*



Vehicle Miles Traveled

(millions)

**13,776**

*0.4% of national*



Public Road Length

(miles)

**16,171**

*0.4% of national*



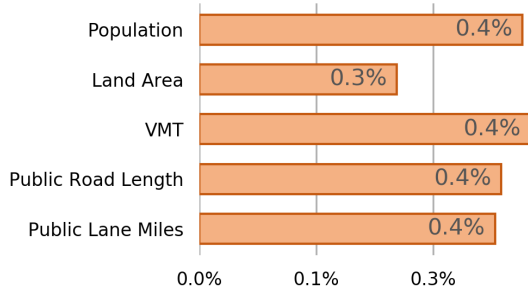
Public Road Lane Miles

**33,359**

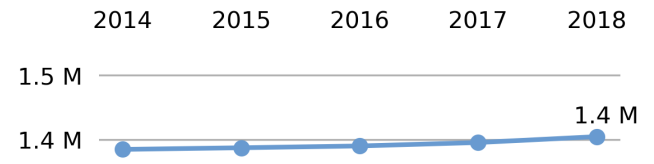
*0.4% of national*



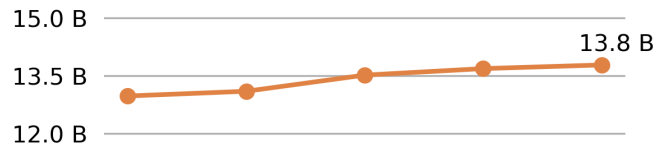
Share of National



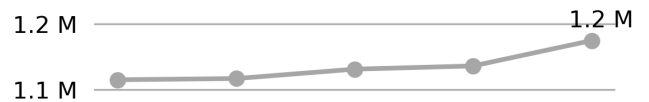
Population



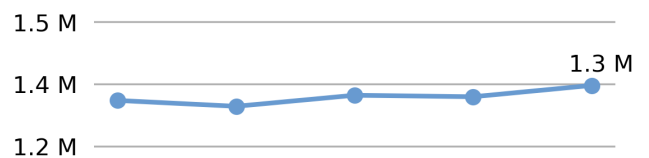
VMT



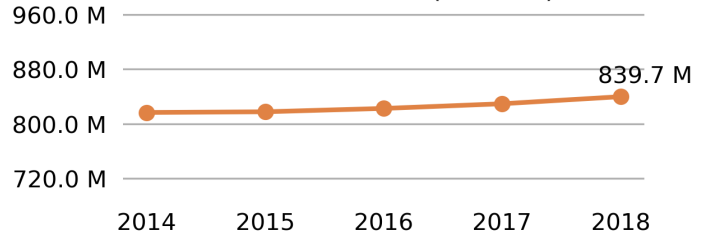
Driver Licenses



Vehicle Registrations



Motor Fuel Use (Gallons)



Vehicle Registrations

**1,346,318**

*0.5% of national*

Trucks  
757,353



Automobiles  
506,959



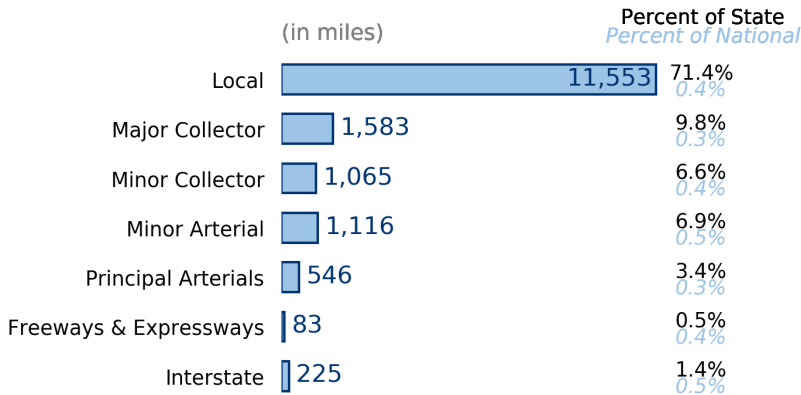
Motorcycles  
78,962



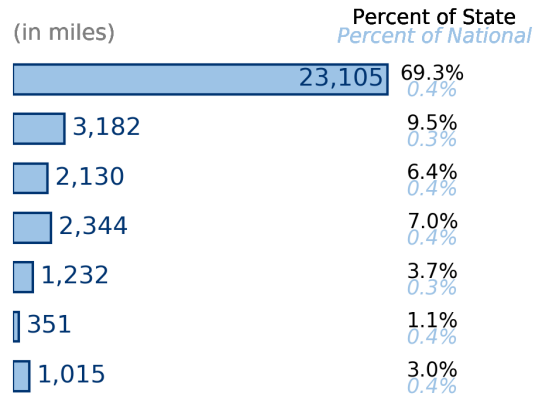
Buses  
3,045



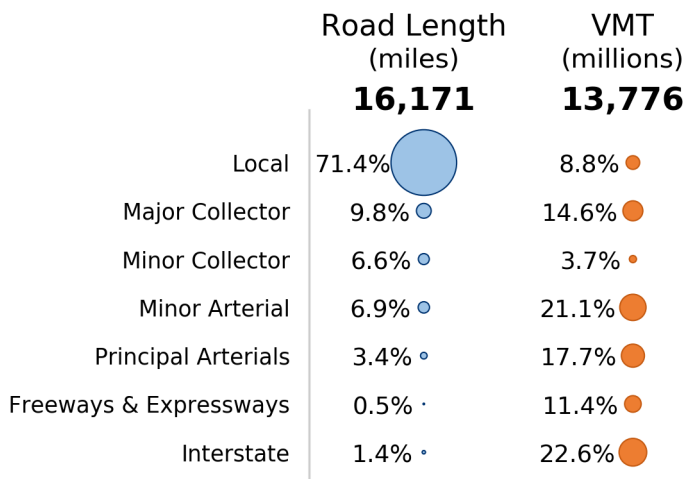
### Public Road Length



### Public Road Lane Miles



### Share of Road Miles and Vehicle Miles Traveled



### Public Road Length 16,171 miles



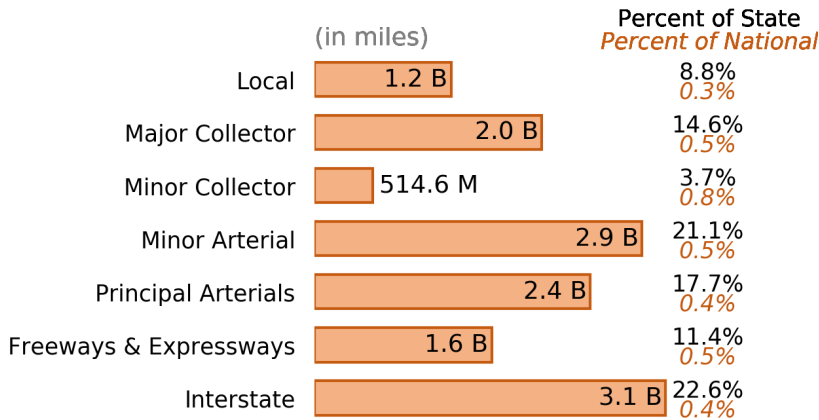
### Vehicle Miles Traveled 13,776,473,056 miles



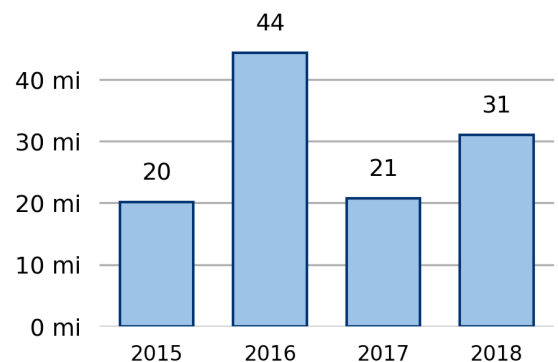
### Vehicle Miles Traveled (Millions)

13,776

0.4% of national



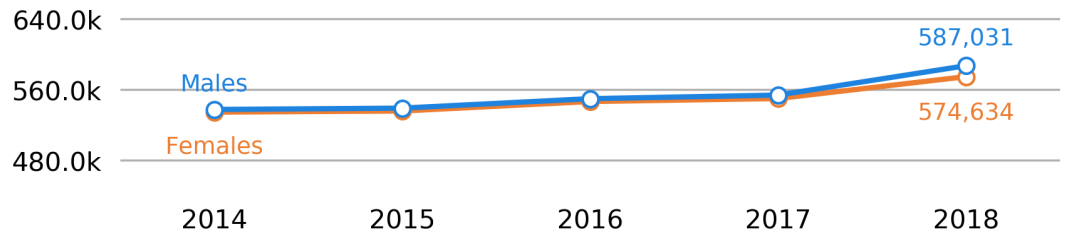
### New Lane Miles Added Annually



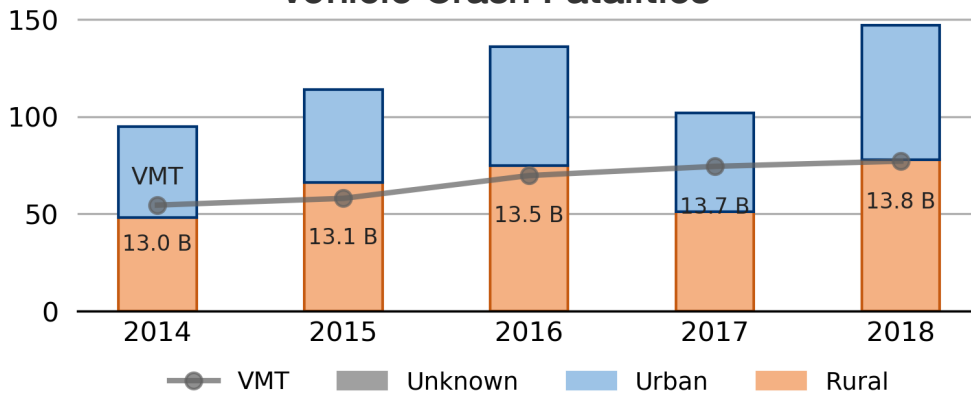
## Driver Licenses

**1,161,665**

*0.5% of national*



## Vehicle Crash Fatalities



## Motor Fuel Use

**839,683**

(thousand gallons)

## State Tax Rate

(per gallon)

**Gasoline \$0.238**

**Diesel \$0.238**

## Highway Funding Revenue

**\$648,274**

(thousands)



## Highway Funding Expenditures

**\$657,673**

(thousands)

