



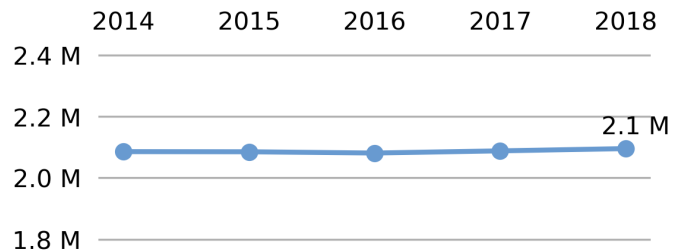
Population

**2,095,428**

*0.6% of national*



Population



Land Area

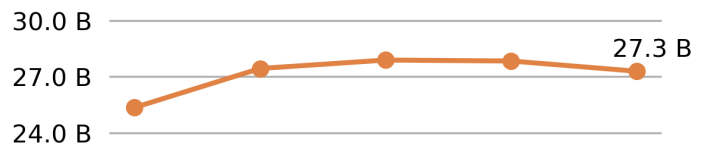
(sq. miles)

**121,298**

*3.4% of national*



VMT



Vehicle Miles Traveled

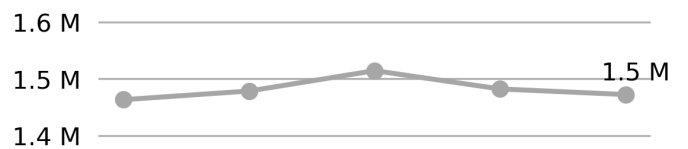
(millions)

**27,288**

*0.8% of national*



Driver Licenses



Public Road Length

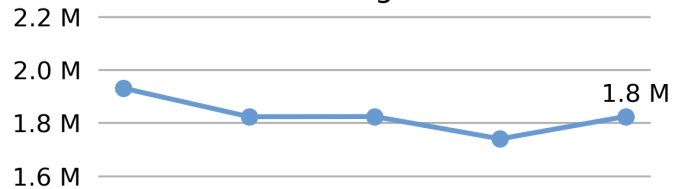
(miles)

**77,605**

*1.9% of national*



Vehicle Registrations



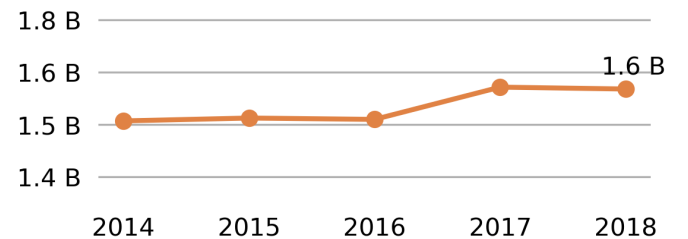
Public Road Lane Miles

**161,749**

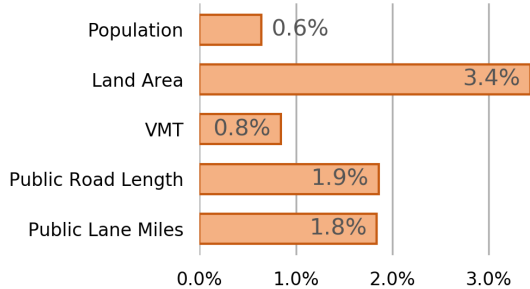
*1.8% of national*



Motor Fuel Use (Gallons)



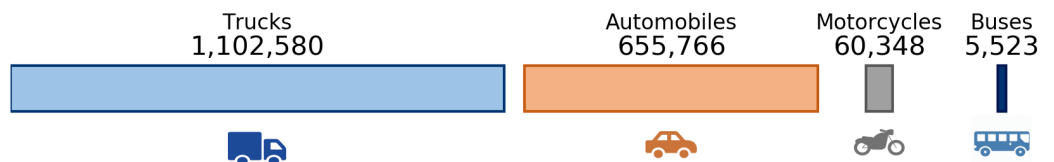
Share of National



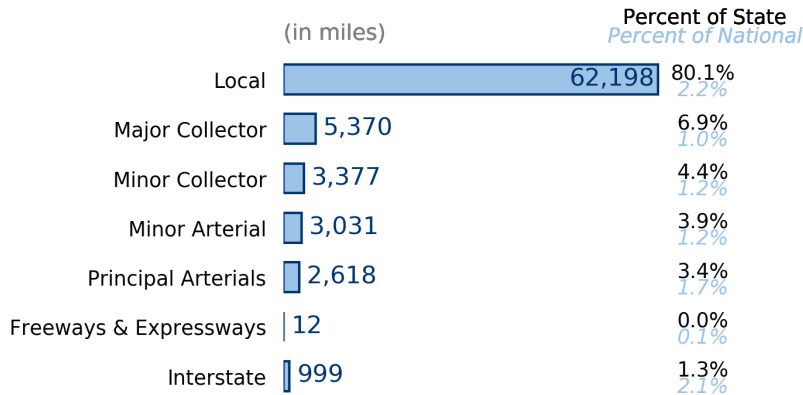
Vehicle Registrations

**1,824,217**

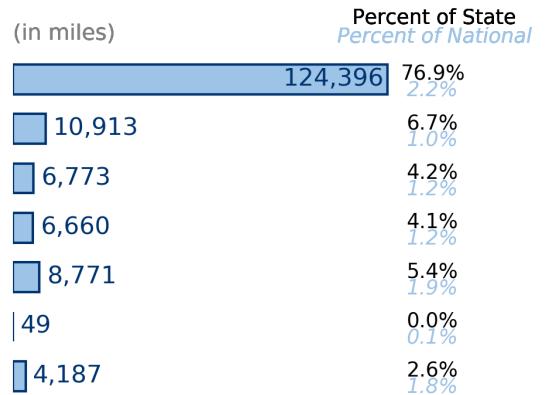
*0.7% of national*



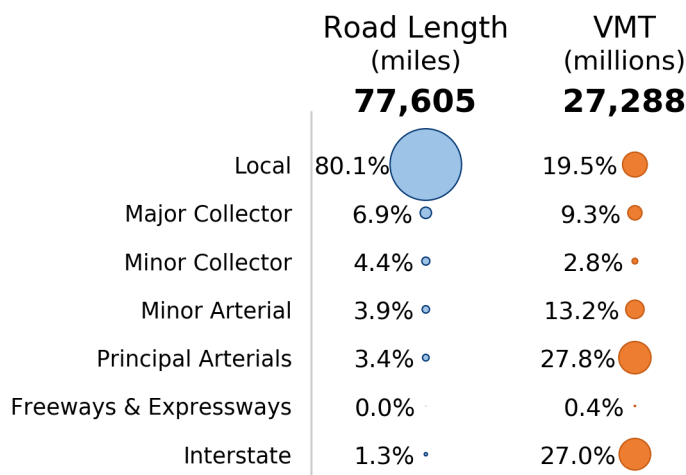
### Public Road Length




### Public Road Lane Miles



### Share of Road Miles and Vehicle Miles Traveled



### Public Road Length 77,605 miles

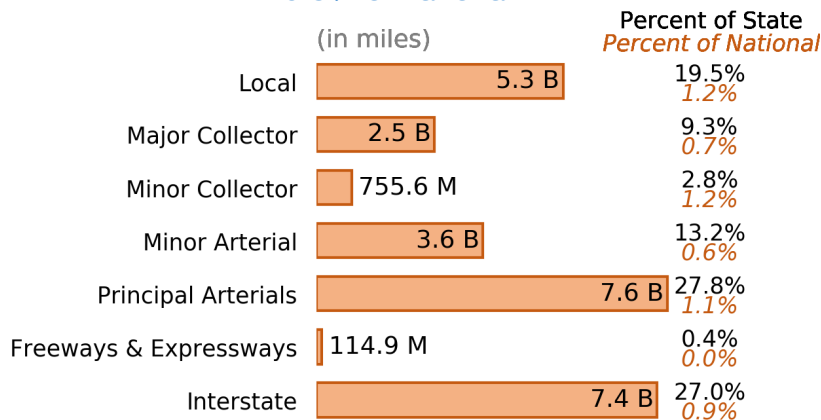


### Vehicle Miles Traveled 27,288,306,972 miles

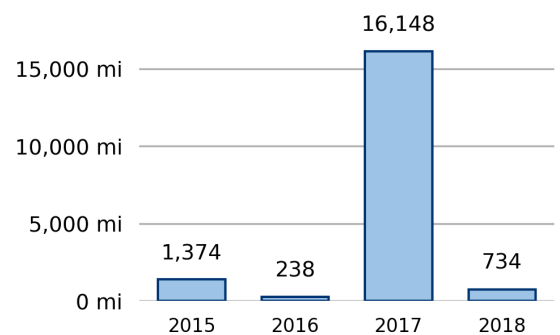


### Vehicle Miles Traveled (Millions) 27,288

0.8% of national



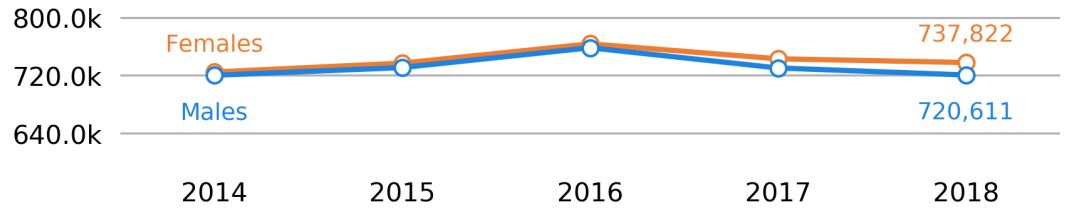
### New Lane Miles Added Annually



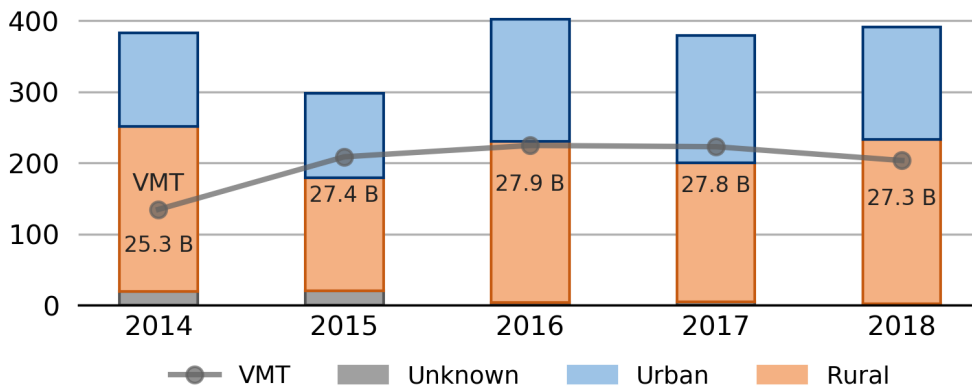
## Driver Licenses

**1,458,433**

0.6% of national



## Vehicle Crash Fatalities



## Motor Fuel Use

**1,601,955**

(thousand gallons)

## State Tax Rate

(per gallon)


Gasoline \$0.170

Diesel \$0.210

## Highway Funding Revenue

**\$1,491,498**

(thousands)



## Highway Funding Expenditures

**\$1,441,607**

(thousands)

