



Population
10,383,620
3.2% of national



Land Area
(sq. miles)
48,618
1.4% of national



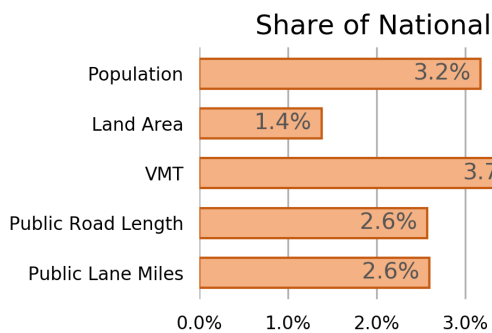
Vehicle Miles Traveled
(millions)
121,127
3.7% of national



Public Road Length
(miles)
107,348
2.6% of national

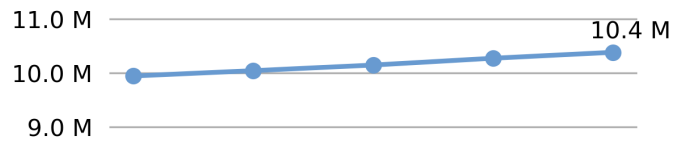


Public Road Lane Miles
228,365
2.6% of national

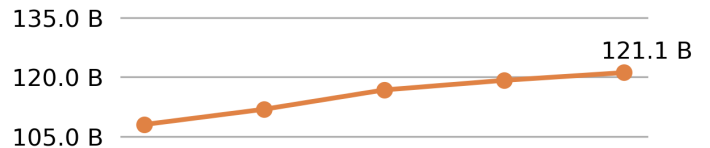


Population

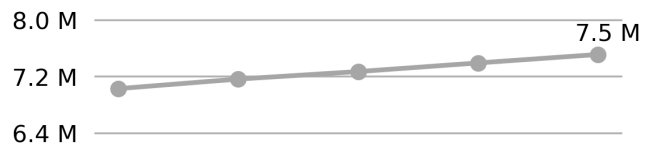
2014 2015 2016 2017 2018



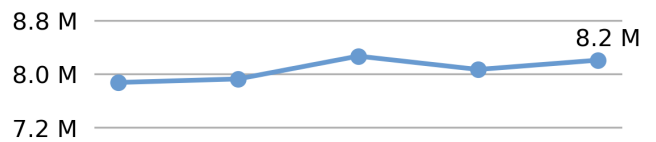
VMT



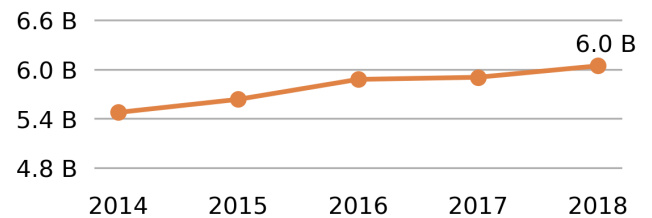
Driver Licenses



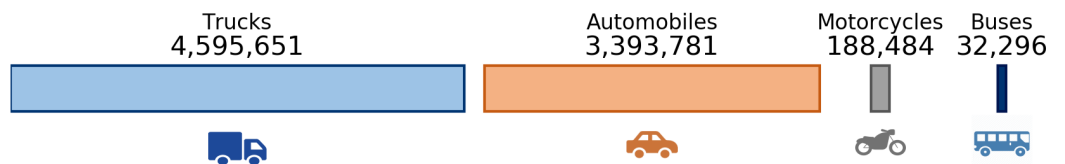
Vehicle Registrations



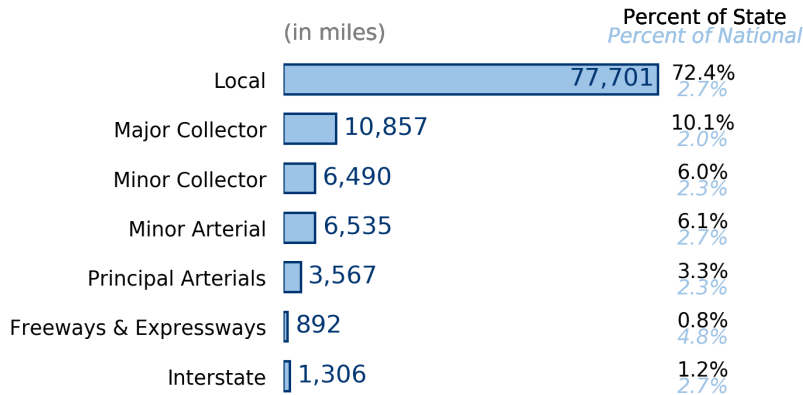
Motor Fuel Use (Gallons)



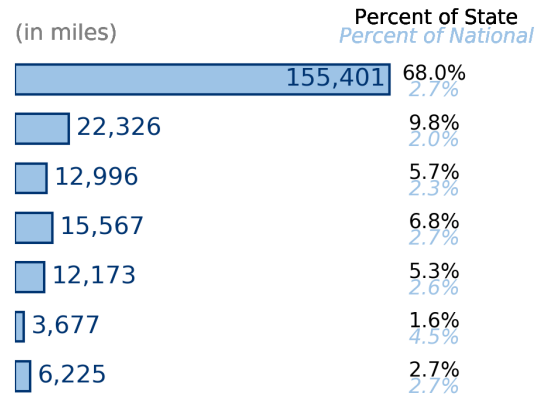
Vehicle Registrations
8,210,213
3.0% of national



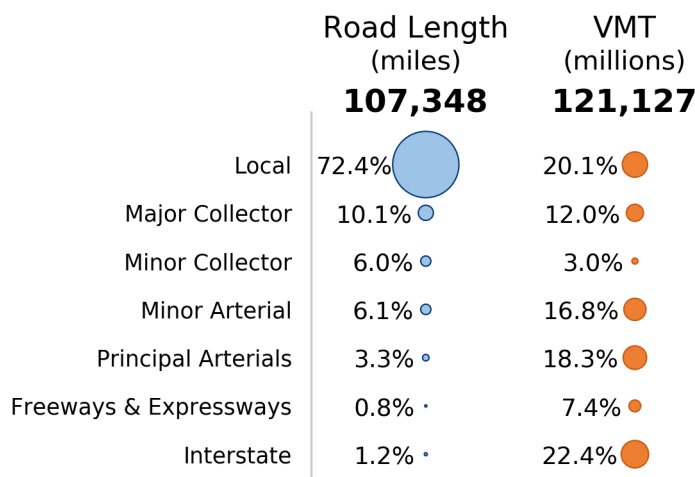
Public Road Length



Public Road Lane Miles



Share of Road Miles and Vehicle Miles Traveled



Public Road Length 107,348 miles



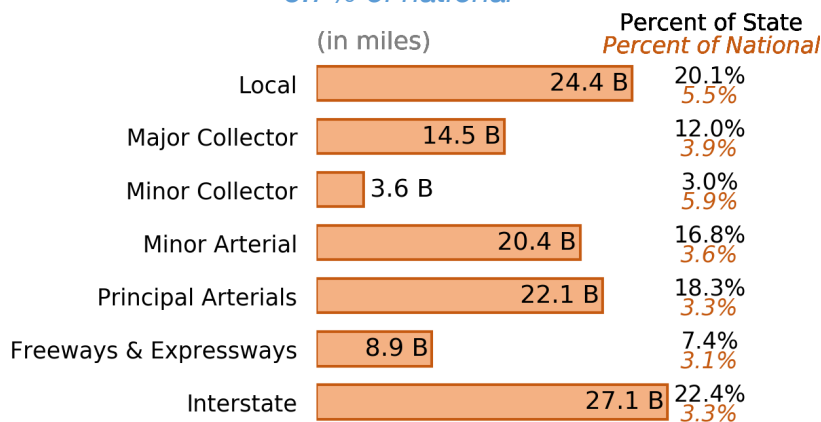
Vehicle Miles Traveled 121,127,248,624 miles



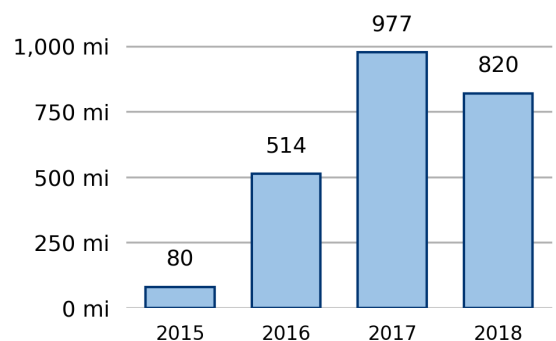
Vehicle Miles Traveled (Millions)

121,127

3.7% of national



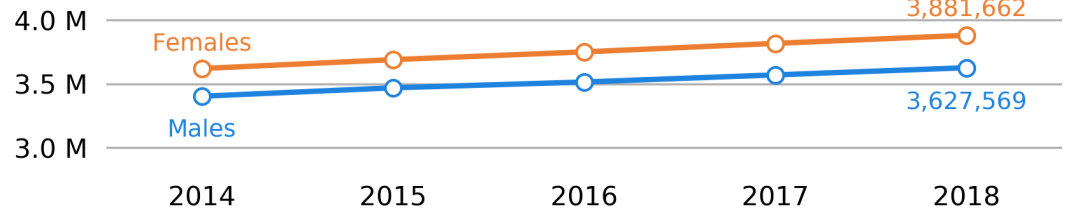
New Lane Miles Added Annually



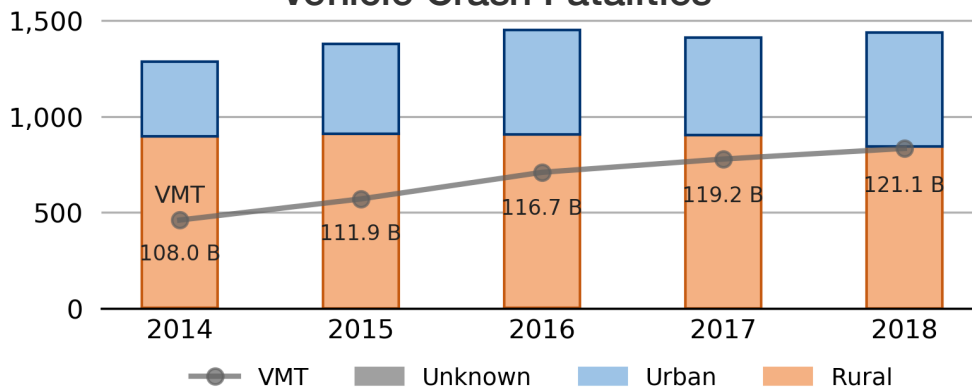
Driver Licenses

7,509,231

3.3% of national



Vehicle Crash Fatalities



Motor Fuel Use

6,044,624

(thousand gallons)

State Tax Rate

(per gallon)

Gasoline \$0.354

Diesel \$0.354

Highway Funding Revenue

\$5,358,540

(thousands)



Highway Funding Expenditures

\$6,127,503

(thousands)

