



Population

882,235

0.3% of national



Land Area

(sq. miles)

75,811

2.1% of national



Vehicle Miles Traveled

(millions)

9,719

0.3% of national



Public Road Length

(miles)

82,501

2.0% of national



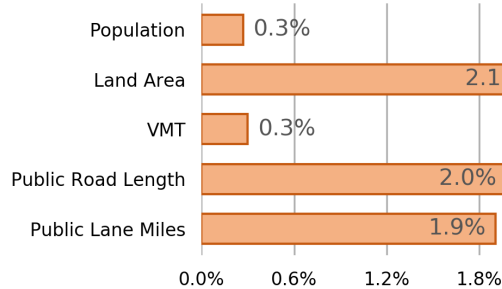
Public Road Lane Miles

167,697

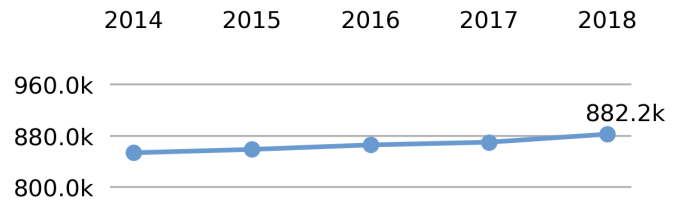
1.9% of national



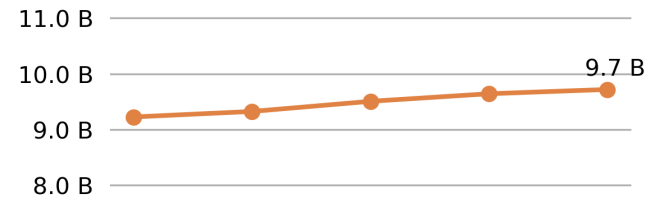
Share of National



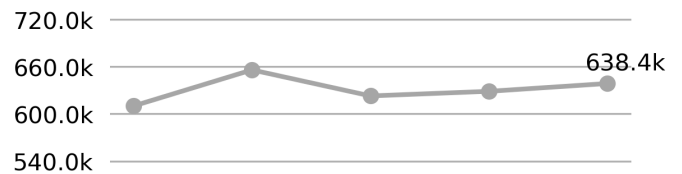
Population



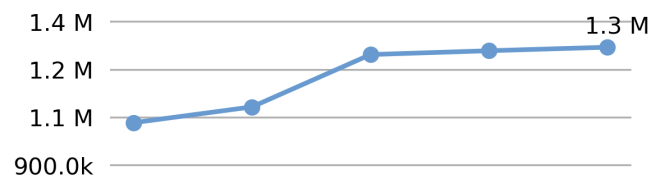
VMT



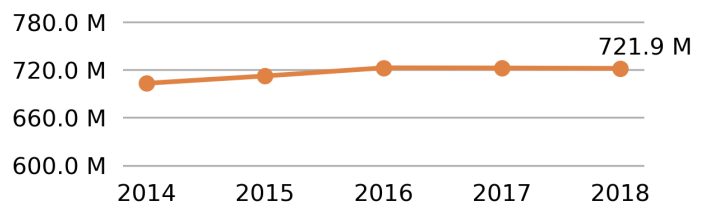
Driver Licenses



Vehicle Registrations



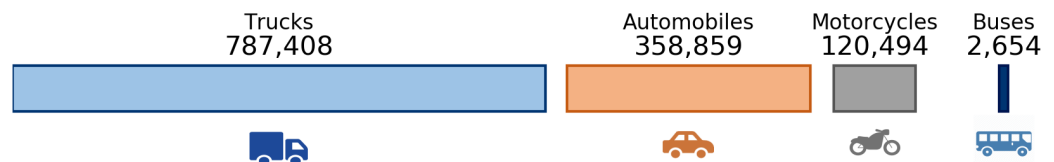
Motor Fuel Use (Gallons)



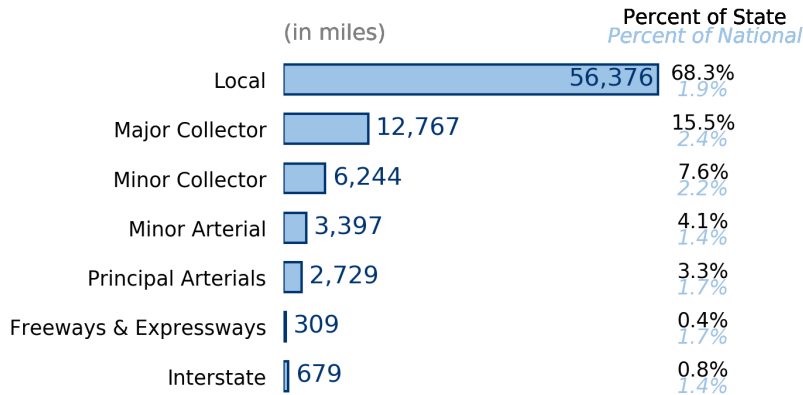
Vehicle Registrations

1,269,415

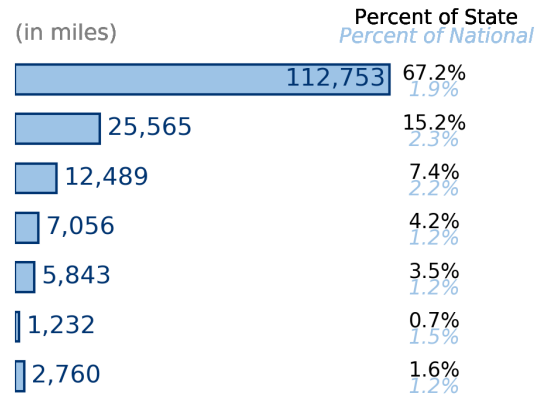
0.5% of national



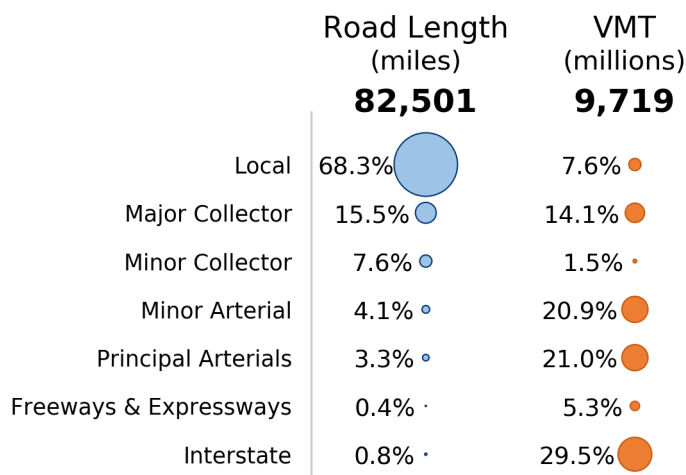
Public Road Length



Public Road Lane Miles



Share of Road Miles and Vehicle Miles Traveled



Public Road Length 82,501 miles



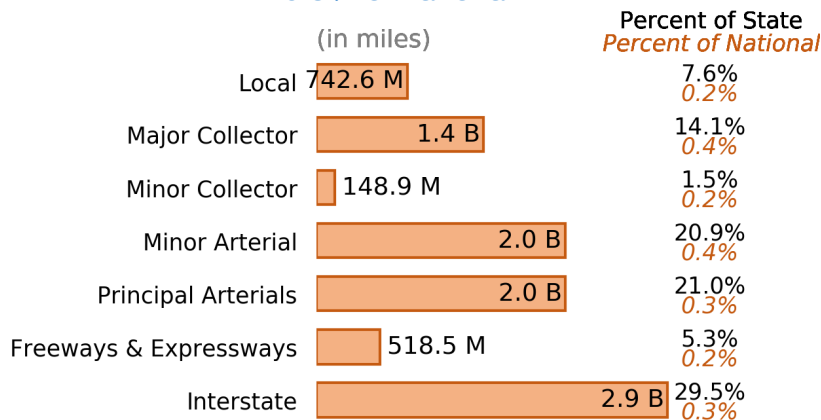
Vehicle Miles Traveled 9,719,406,133 miles



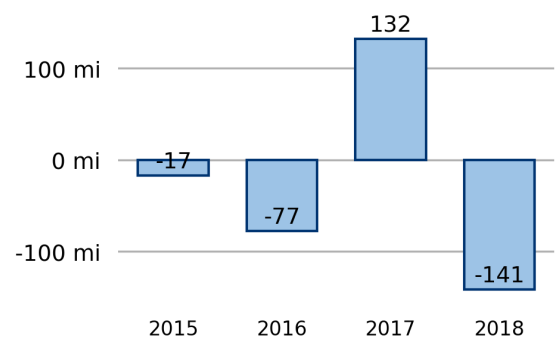
Vehicle Miles Traveled (Millions)

9,719

0.3% of national



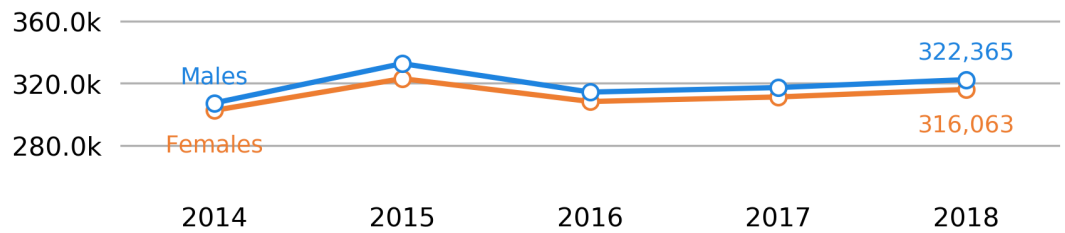
New Lane Miles Added Annually



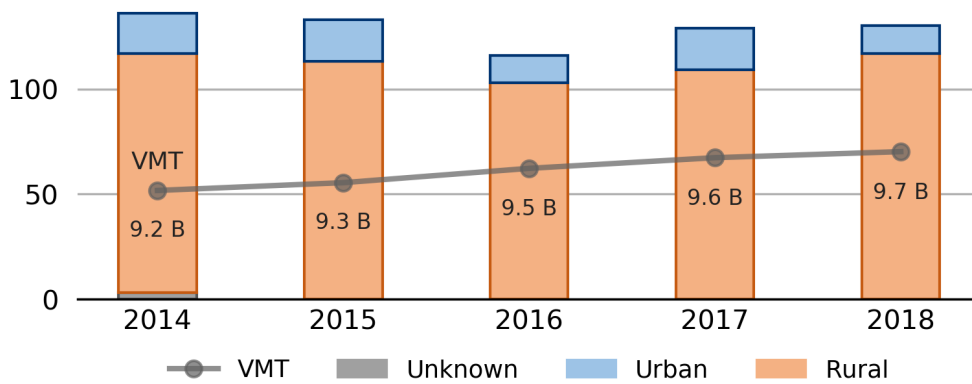
Driver Licenses

638,428

0.3% of national



Vehicle Crash Fatalities



Motor Fuel Use

721,933

(thousand gallons)

State Tax Rate

(per gallon)

Gasoline \$0.300

Diesel \$0.300

Highway Funding Revenue

\$581,500

(thousands)



Highway Funding Expenditures

\$509,021

(thousands)

