



Population

**3,161,105**

*1.0% of national*



Land Area

(sq. miles)

**82,170**

*2.3% of national*



Vehicle Miles Traveled

(millions)

**32,069**

*1.0% of national*



Public Road Length

(miles)

**48,913**

*1.2% of national*



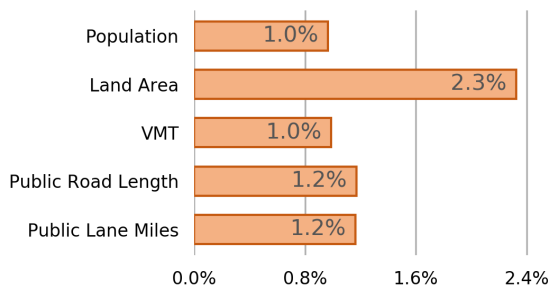
Public Road Lane Miles

**102,410**

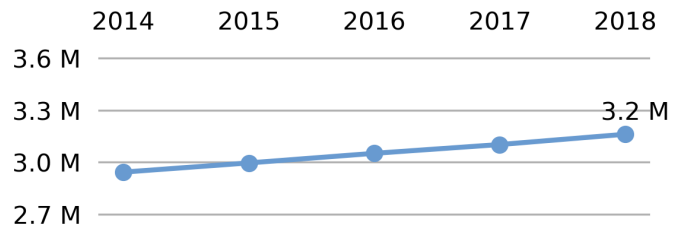
*1.2% of national*



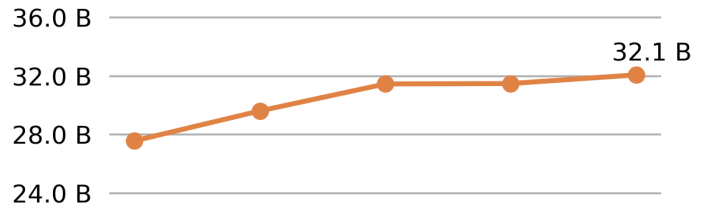
Share of National



Population



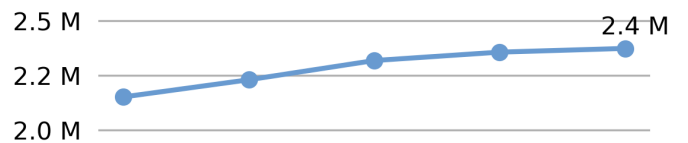
VMT



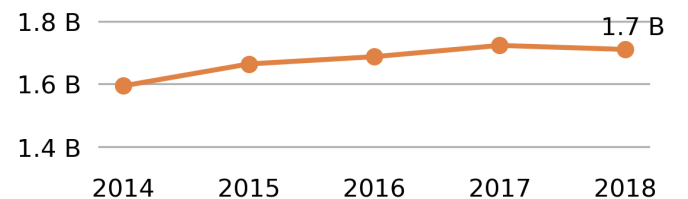
Driver Licenses



Vehicle Registrations



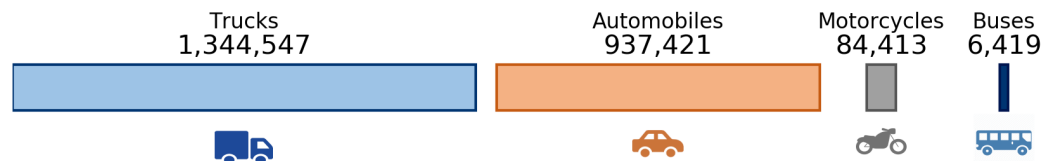
Motor Fuel Use (Gallons)



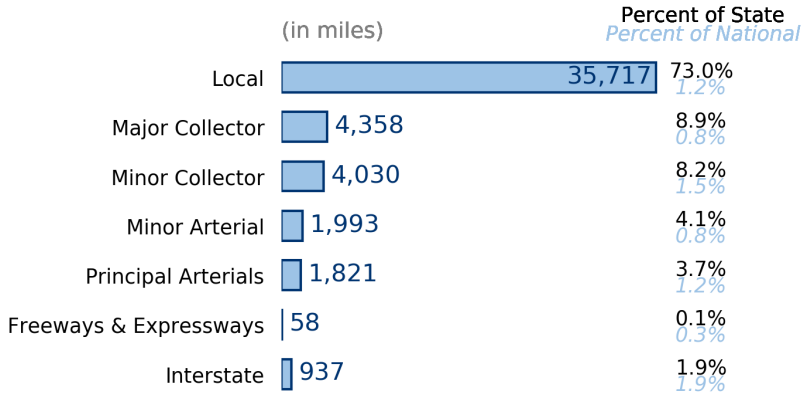
Vehicle Registrations

**2,372,800**

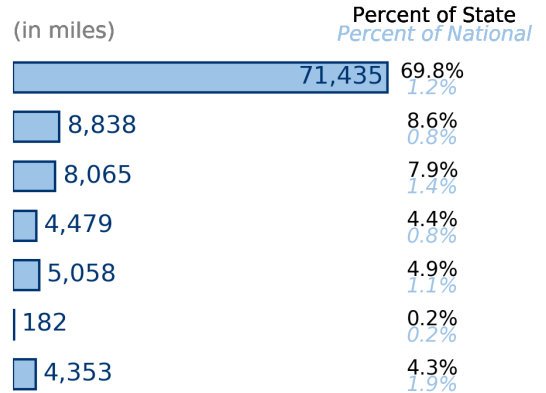
*0.9% of national*



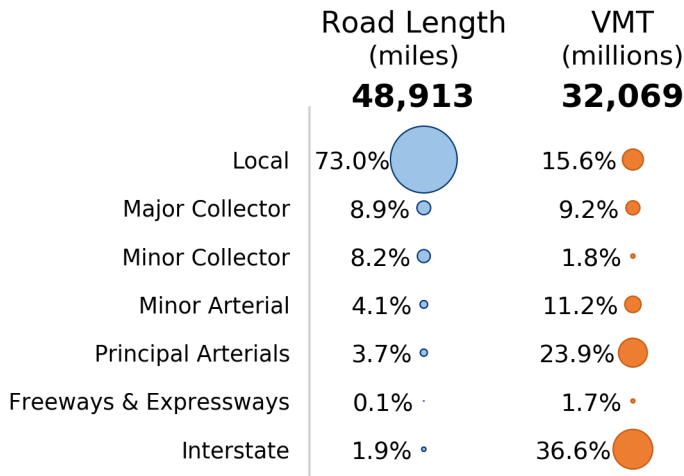
### Public Road Length



### Public Road Lane Miles



### Share of Road Miles and Vehicle Miles Traveled



### Public Road Length 48,913 miles



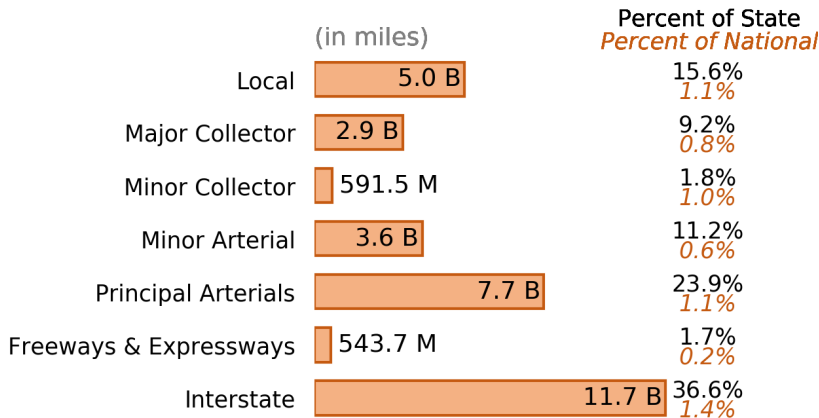
### Vehicle Miles Traveled 32,069,287,913 miles



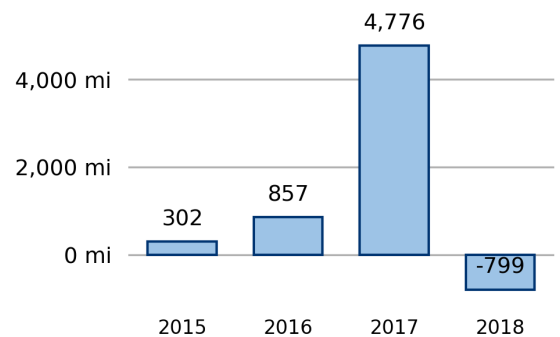
### Vehicle Miles Traveled (Millions)

32,069

1.0% of national



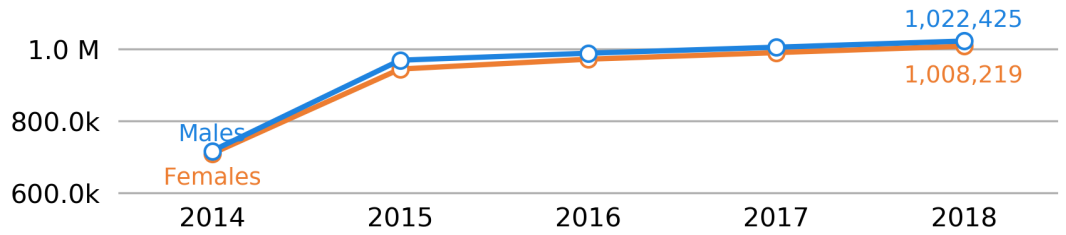
### New Lane Miles Added Annually



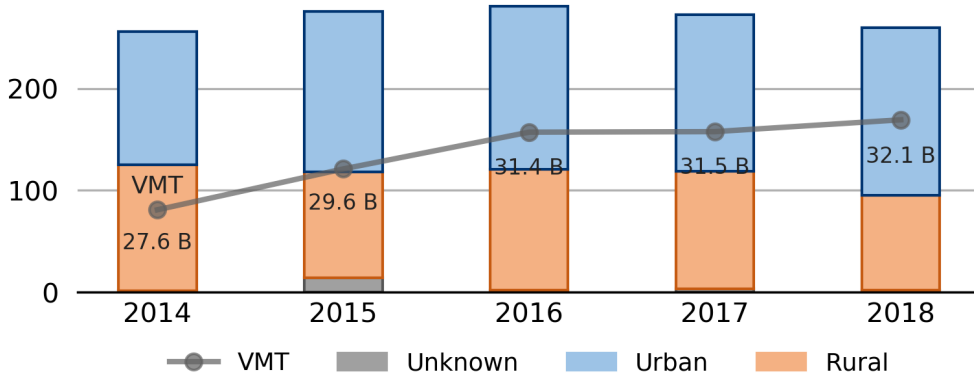
Driver Licenses

**2,030,644**

0.9% of national



Vehicle Crash Fatalities



Motor Fuel Use

**1,710,332**

(thousand gallons)

State Tax Rate

(per gallon)

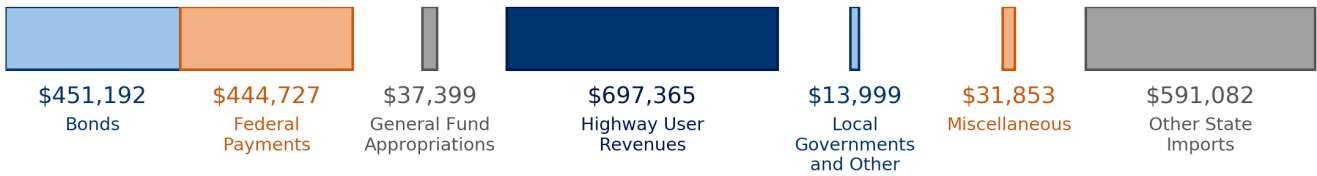
Gasoline \$0.294

Diesel \$0.294

Highway Funding Revenue

**\$2,267,617**

(thousands)



Highway Funding Expenditures

**\$2,006,145**

(thousands)

