



### Population

**7,535,591**

*2.3% of national*



### Land Area

(sq. miles)

**66,456**

*1.9% of national*



### Vehicle Miles Traveled

(millions)

**62,367**

*1.9% of national*



### Public Road Length

(miles)

**80,653**

*1.9% of national*



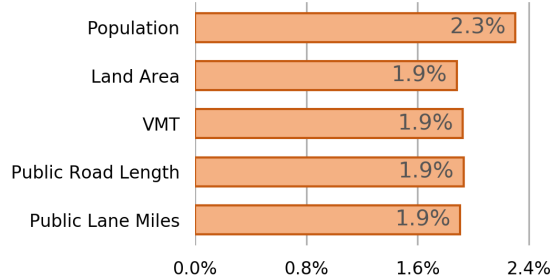
### Public Road Lane Miles

**167,542**

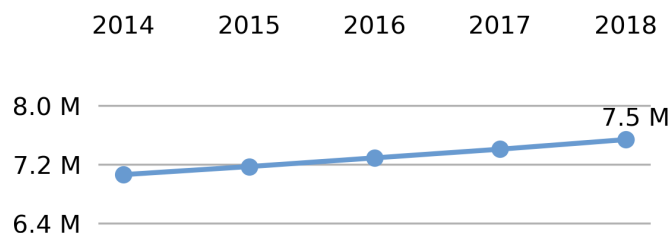
*1.9% of national*



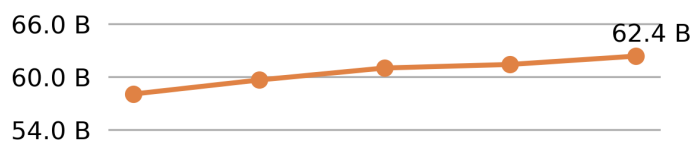
### Share of National



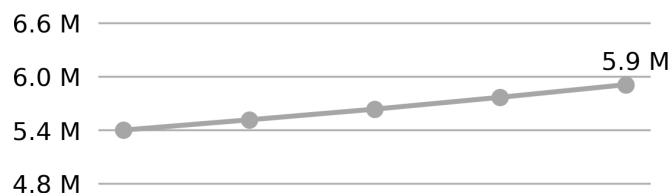
### Population



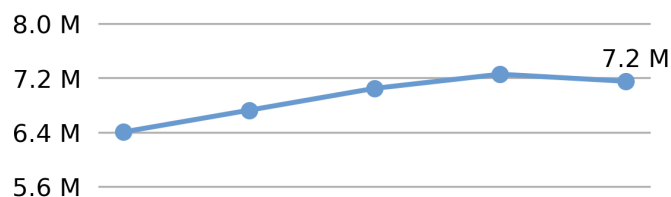
### VMT



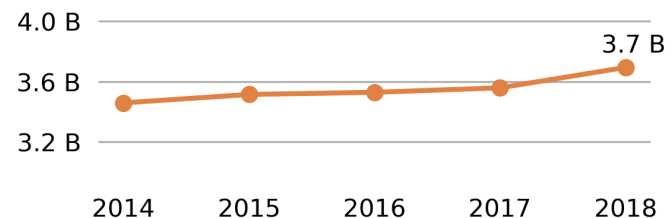
### Driver Licenses



### Vehicle Registrations



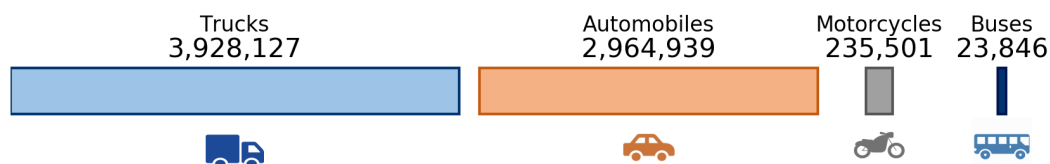
### Motor Fuel Use (Gallons)



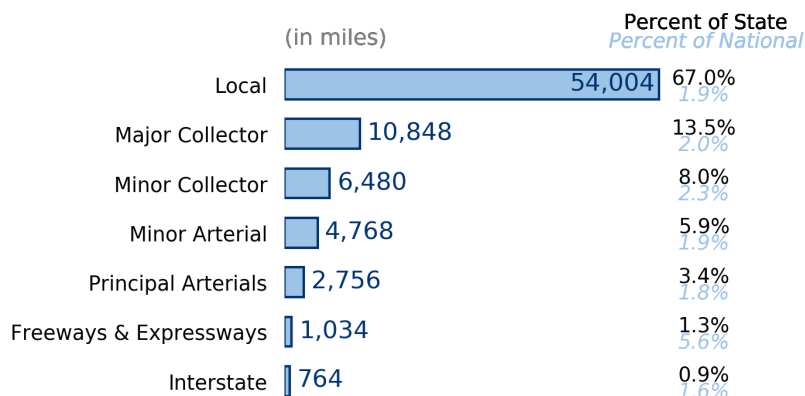
### Vehicle Registrations

**7,152,413**

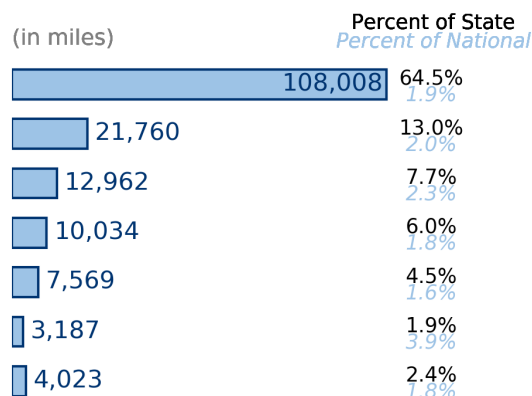
*2.6% of national*



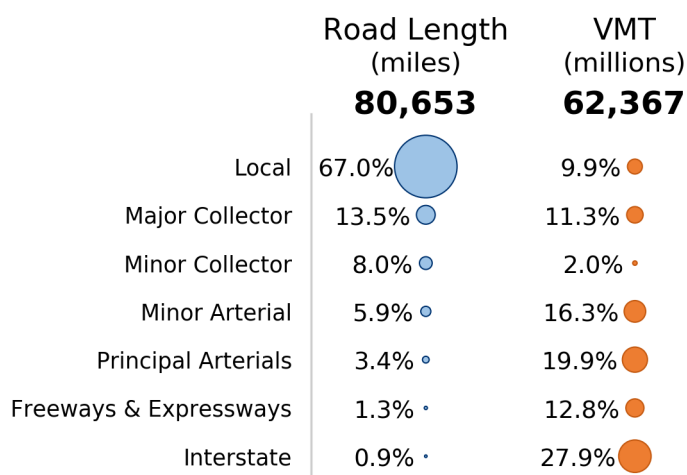
## Public Road Length




## Public Road Lane Miles



## Share of Road Miles and Vehicle Miles Traveled



## Public Road Length 80,653 miles

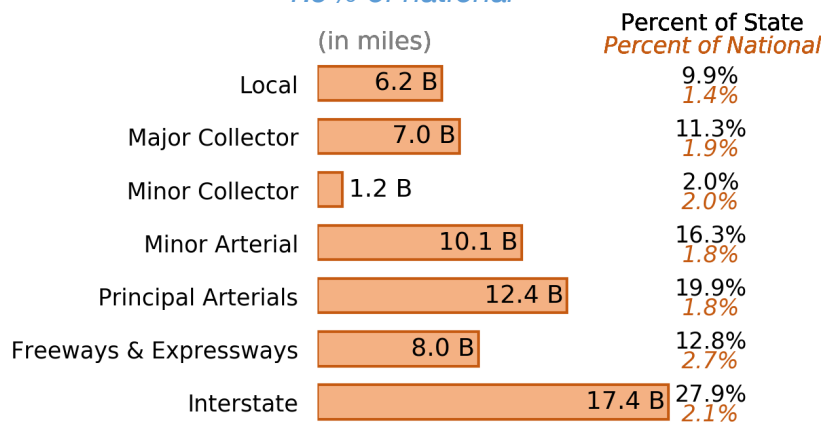


## Vehicle Miles Traveled 62,366,656,131 miles

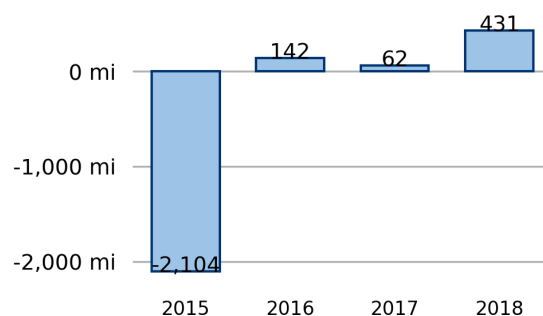


## Vehicle Miles Traveled (Millions) 62,367

1.9% of national



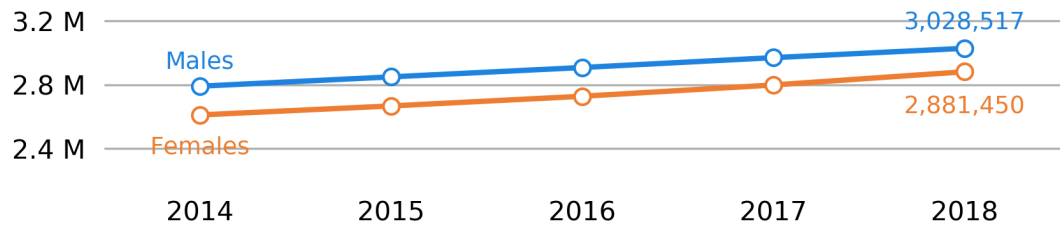
## New Lane Miles Added Annually



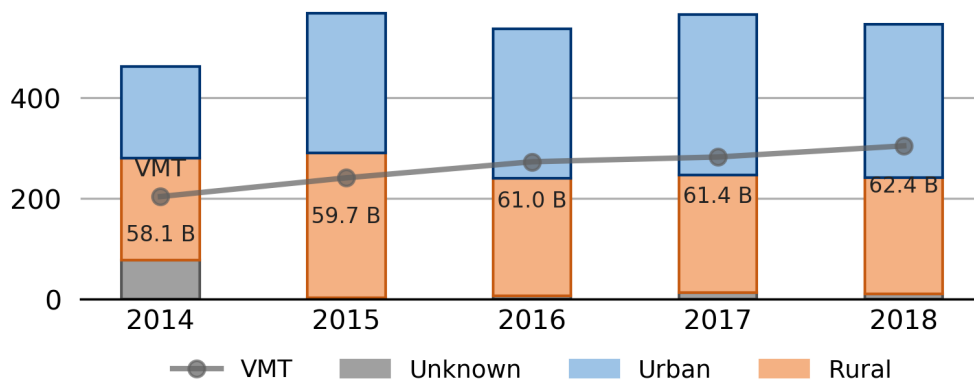
## Driver Licenses

**5,909,967**

2.6% of national



## Vehicle Crash Fatalities



## Motor Fuel Use

**3,693,384**

(thousand gallons)

## State Tax Rate

(per gallon)

Gasoline \$0.494

Diesel \$0.494

## Highway Funding Revenue

**\$5,015,093**

(thousands)



## Highway Funding Expenditures

**\$4,981,352**

(thousands)

