



Population

**5,813,568**

*1.8% of national*



Population



Land Area

(sq. miles)

**54,158**

*1.5% of national*



Vehicle Miles Traveled

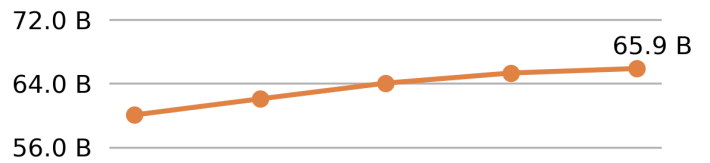
(millions)

**65,885**

*2.0% of national*



VMT



Public Road Length

(miles)

**115,609**

*2.8% of national*



Driver Licenses



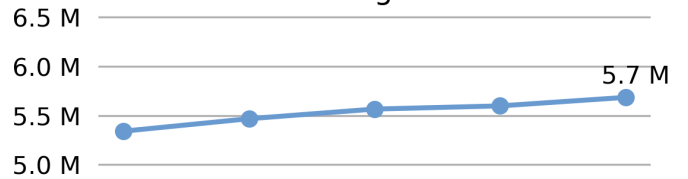
Public Road Lane Miles

**239,163**

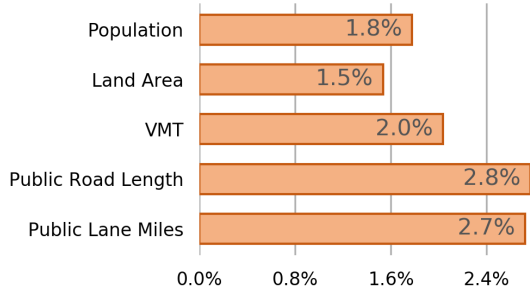
*2.7% of national*



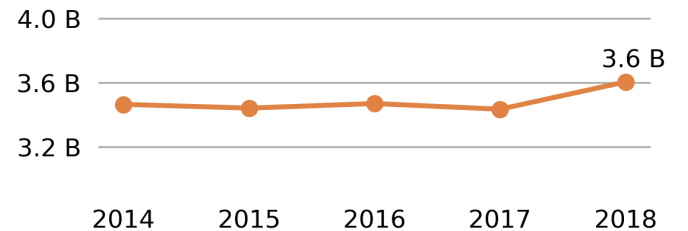
Vehicle Registrations



Share of National



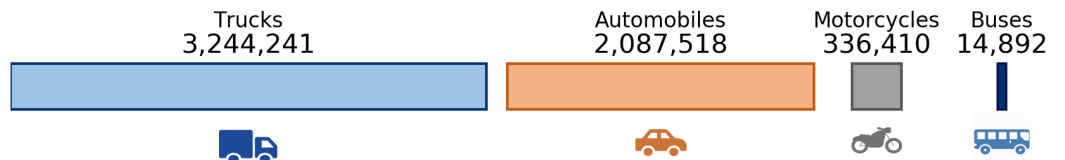
Motor Fuel Use (Gallons)



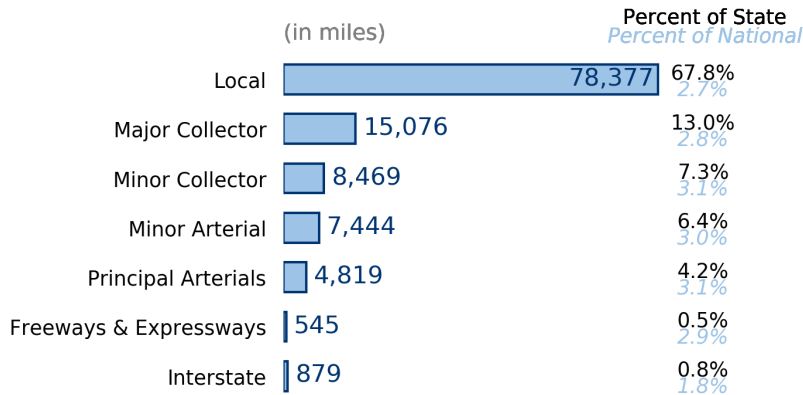
Vehicle Registrations

**5,683,061**

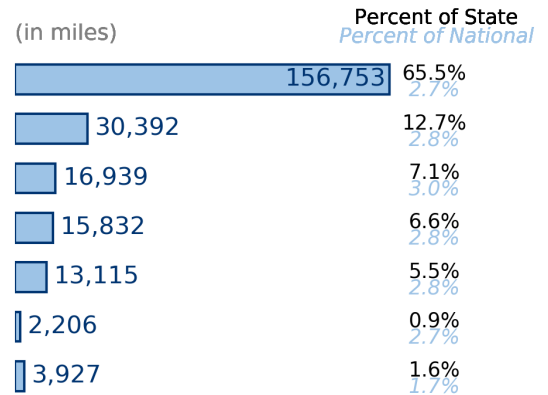
*2.1% of national*



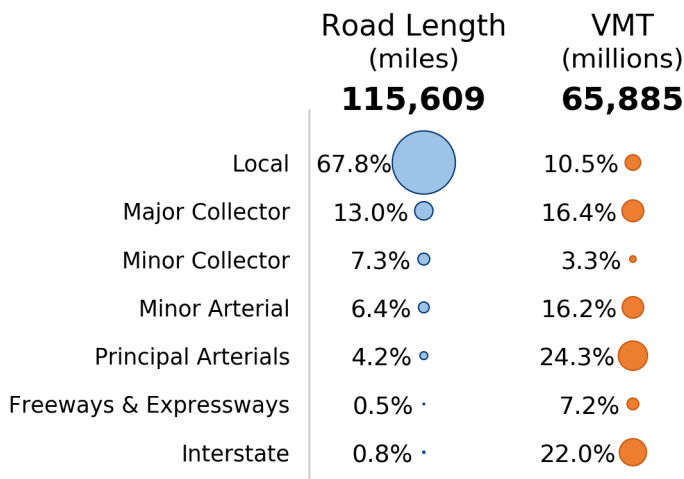
### Public Road Length



### Public Road Lane Miles



### Share of Road Miles and Vehicle Miles Traveled



### Public Road Length 115,609 miles



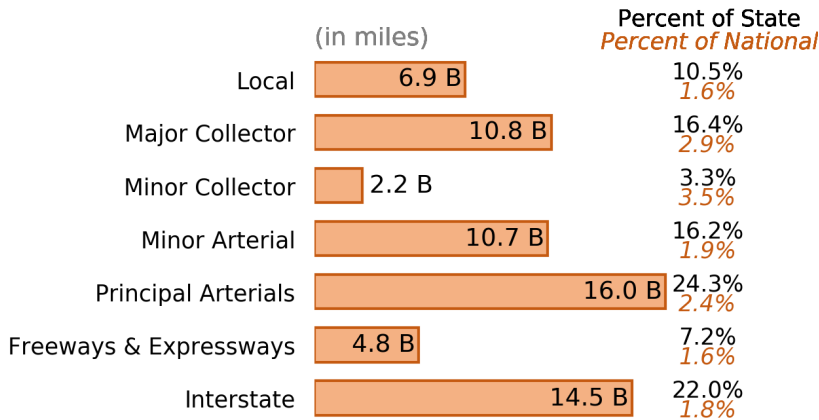
### Vehicle Miles Traveled 65,885,434,949 miles



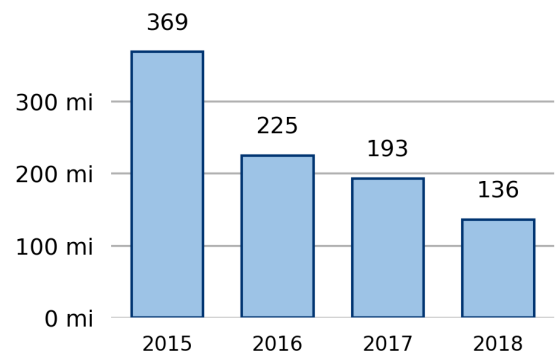
### Vehicle Miles Traveled (Millions)

65,885

2.0% of national



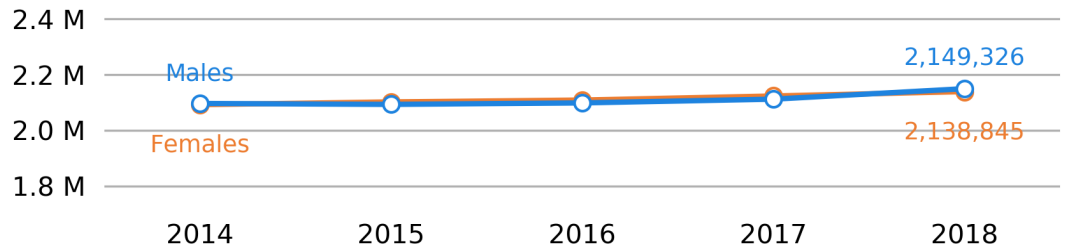
### New Lane Miles Added Annually



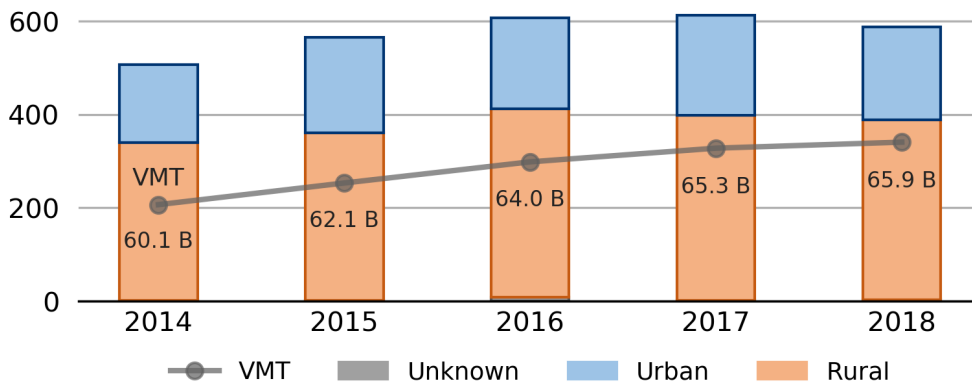
## Driver Licenses

**4,288,171**

1.9% of national



## Vehicle Crash Fatalities



## Motor Fuel Use

**3,605,942**

(thousand gallons)

## State Tax Rate

(per gallon)

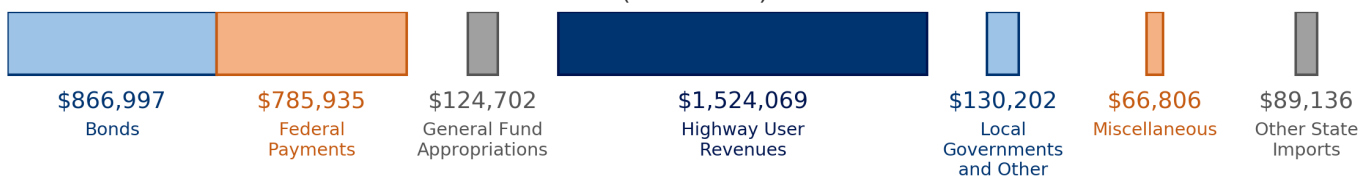
Gasoline \$0.309

Diesel \$0.309

## Highway Funding Revenue

**\$3,587,847**

(thousands)



## Highway Funding Expenditures

**\$3,200,181**

(thousands)

