



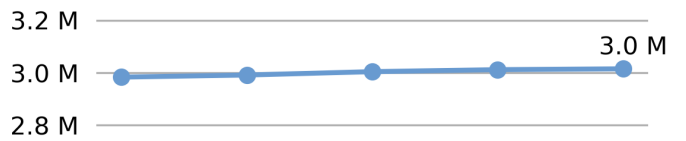
Population

**3,017,804**

*0.9% of national*



Population



Land Area

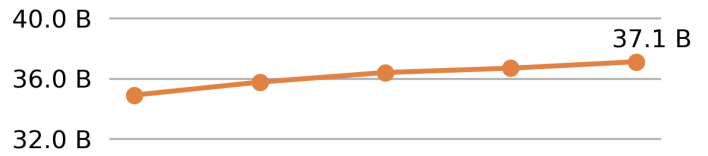
(sq. miles)

**52,035**

*1.5% of national*



VMT



Vehicle Miles Traveled

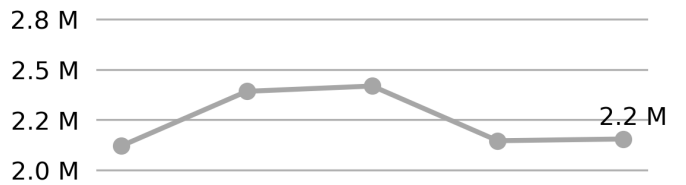
(millions)

**37,099**

*1.1% of national*



Driver Licenses



Public Road Length

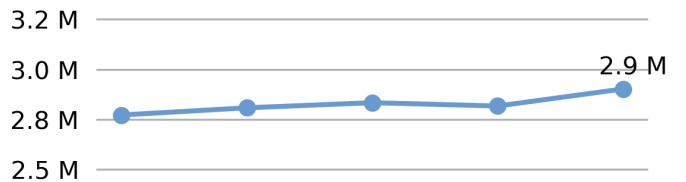
(miles)

**102,615**

*2.5% of national*



Vehicle Registrations



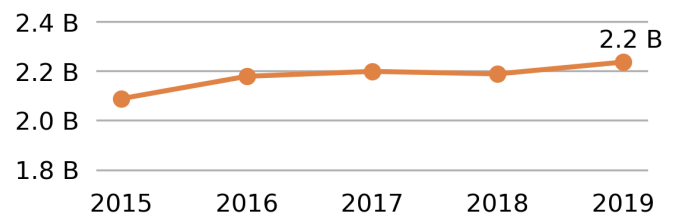
Public Road Lane Miles

**210,729**

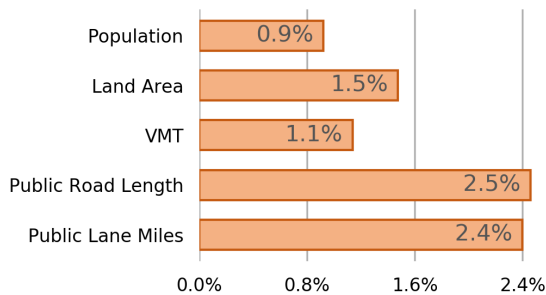
*2.4% of national*



Motor Fuel Use (Gallons)



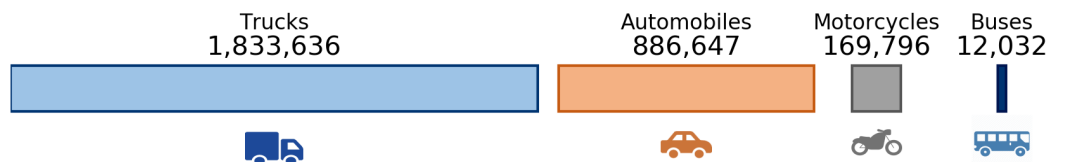
Share of National



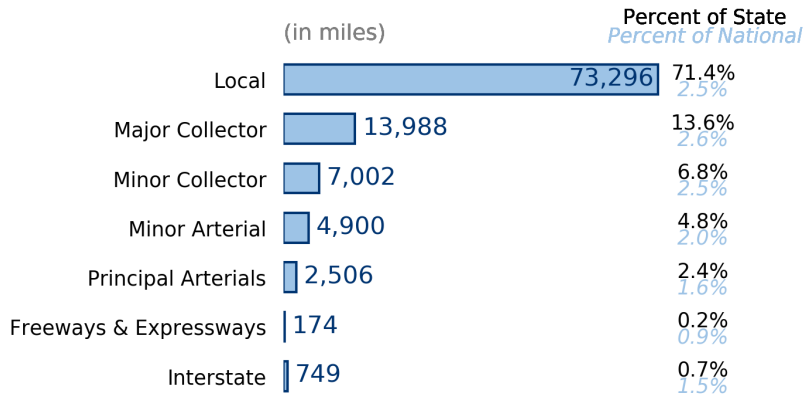
Vehicle Registrations

**2,902,111**

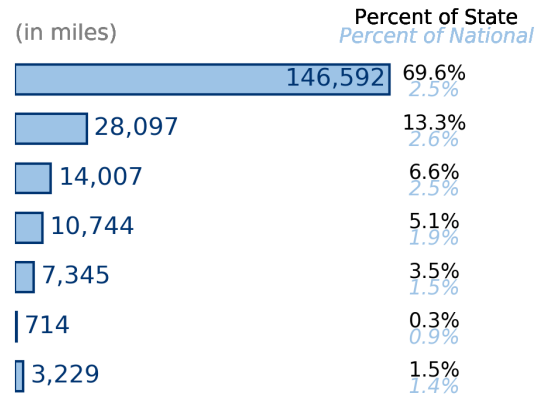
*1.0% of national*



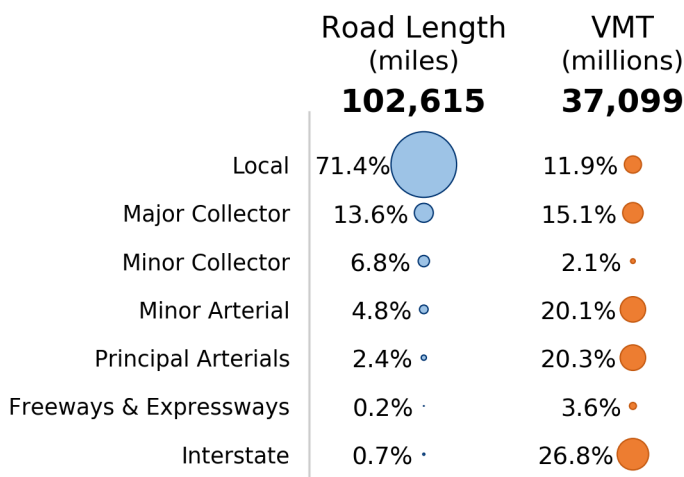
### Public Road Length



### Public Road Lane Miles



### Share of Road Miles and Vehicle Miles Traveled



### Public Road Length 102,615 miles

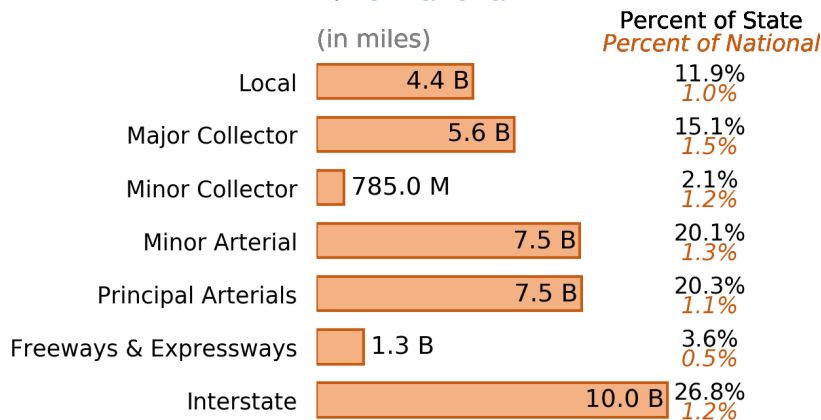


### Vehicle Miles Traveled 37,099,019,818 miles

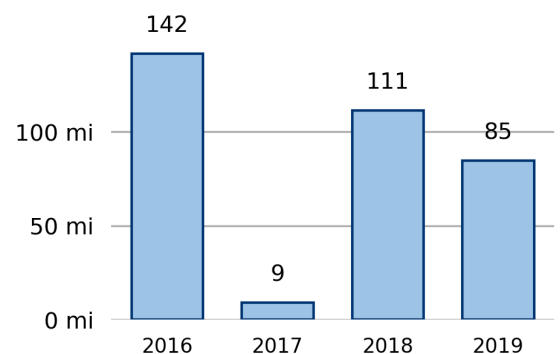


### Vehicle Miles Traveled (Millions) 37,099

1.1% of national



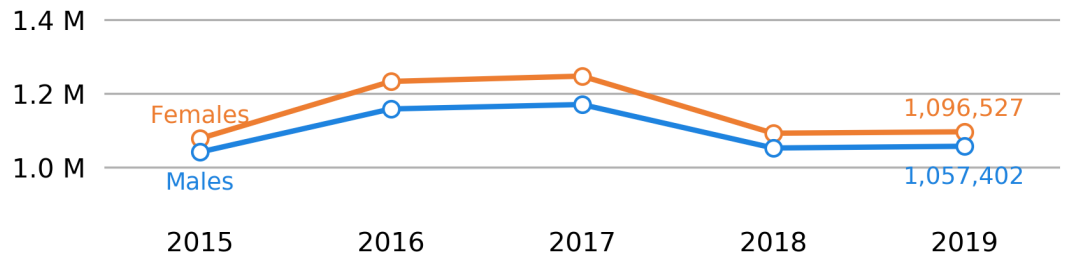
### New Lane Miles Added Annually



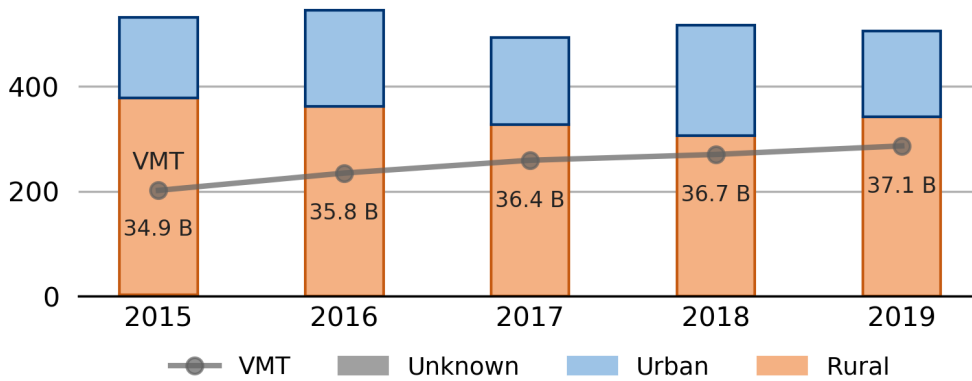
## Driver Licenses

**2,153,929**

0.9% of national



## Vehicle Crash Fatalities



## Motor Fuel Use

**2,236,732**

(thousand gallons)

## State Tax Rate

(per gallon)

Gasoline \$0.248

Diesel \$0.288

## Highway Funding Revenue

**\$1,611,164**

(thousands)



## Highway Funding Expenditures

**\$1,590,606**

(thousands)

