

Population

**1,415,872**

*0.4% of national*



Population

2015 2016 2017 2018 2019



Land Area

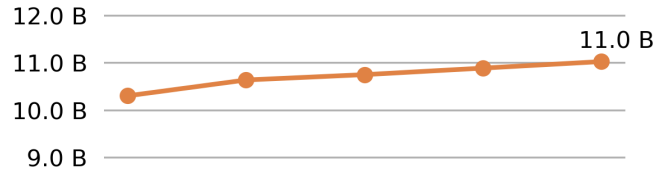
(sq. miles)

**6,423**

*0.2% of national*



VMT



Vehicle Miles Traveled

(millions)

**11,024**

*0.3% of national*



Driver Licenses



Public Road Length

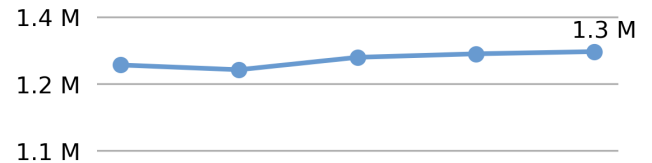
(miles)

**4,499**

*0.1% of national*



Vehicle Registrations



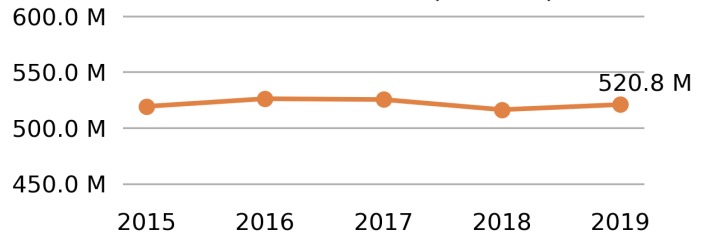
Public Road Lane Miles

**9,799**

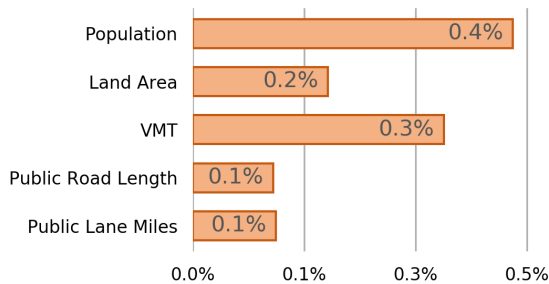
*0.1% of national*



Motor Fuel Use (Gallons)



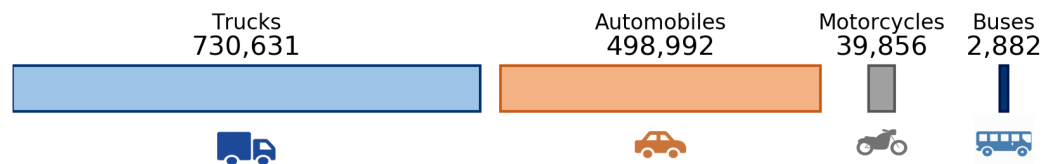
Share of National



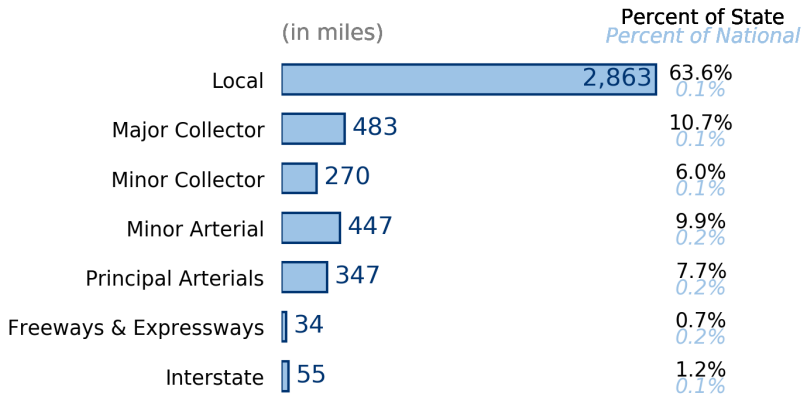
Vehicle Registrations

**1,272,361**

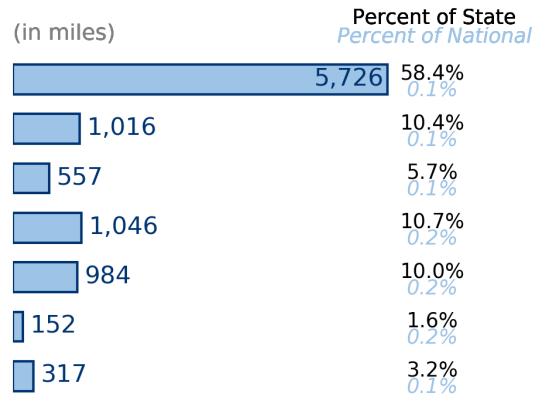
*0.5% of national*



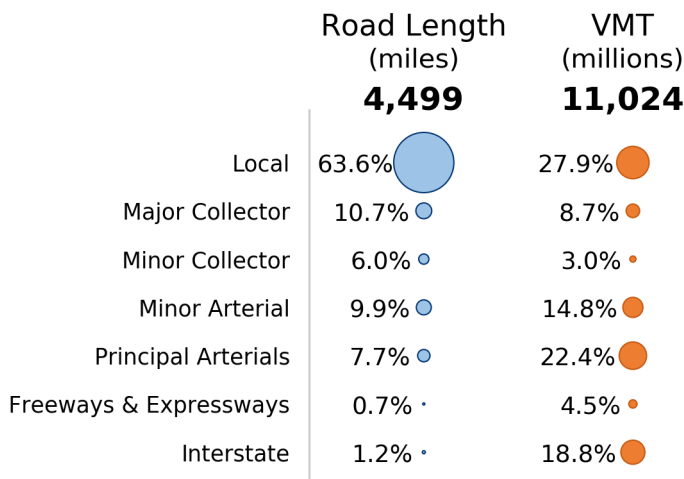
### Public Road Length



### Public Road Lane Miles



### Share of Road Miles and Vehicle Miles Traveled



### Public Road Length 4,499 miles



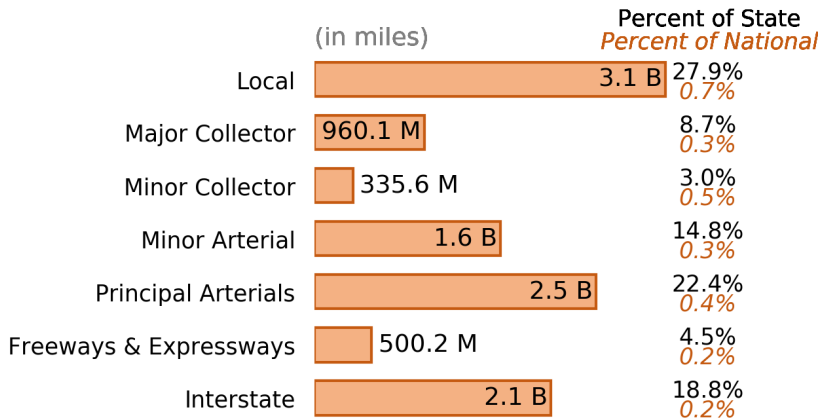
### Vehicle Miles Traveled 11,024,004,901 miles



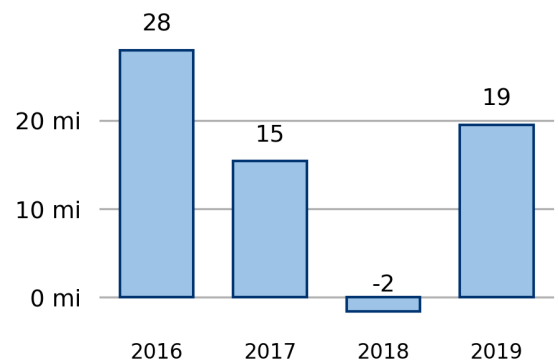
### Vehicle Miles Traveled (Millions)

11,024

0.3% of national



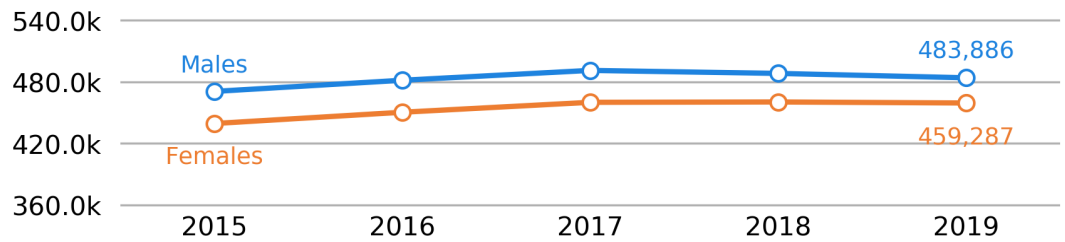
### New Lane Miles Added Annually



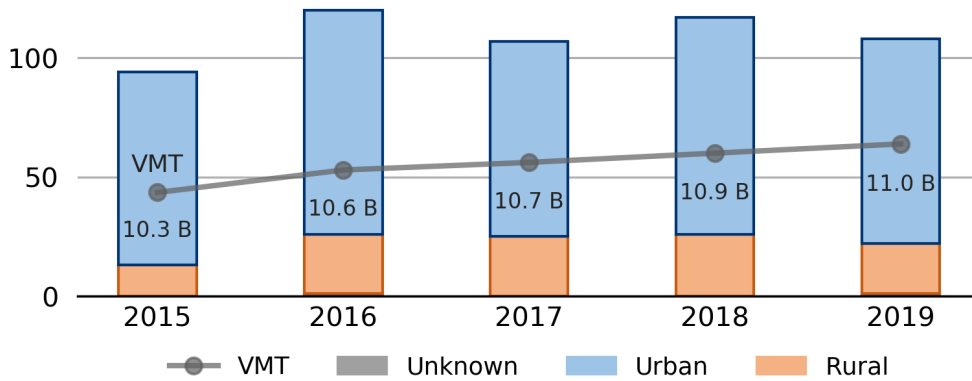
## Driver Licenses

**943,173**

0.4% of national



## Vehicle Crash Fatalities



## Motor Fuel Use

**520,830**

(thousand gallons)

## State Tax Rate

(per gallon)

Gasoline \$0.160

Diesel \$0.160

## Highway Funding Revenue

**\$496,557**

(thousands)



## Highway Funding Expenditures

**\$415,350**

(thousands)

