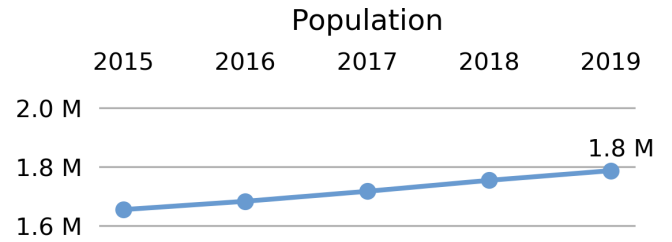




Population

1,787,065

0.5% of national

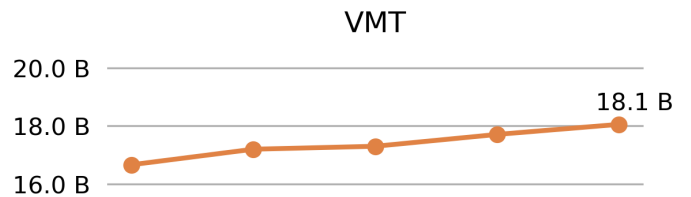


Land Area

(sq. miles)

82,643

2.3% of national

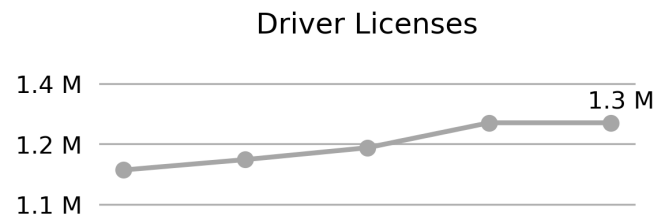


Vehicle Miles Traveled

(millions)

18,058

0.6% of national

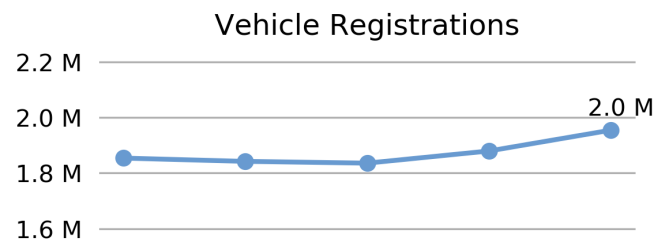


Public Road Length

(miles)

52,519

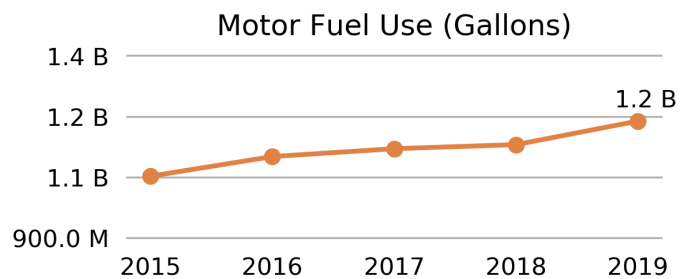
1.3% of national



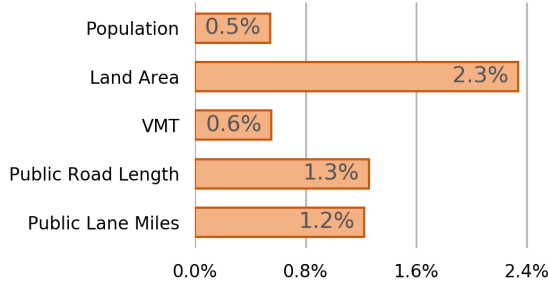
Public Road Lane Miles

107,568

1.2% of national



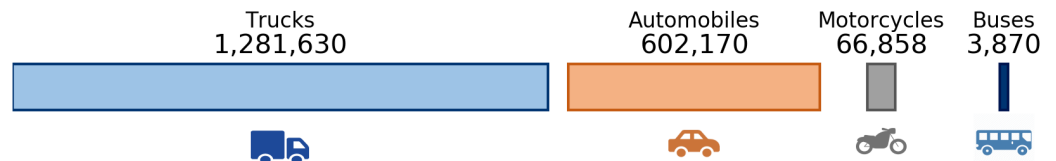
Share of National



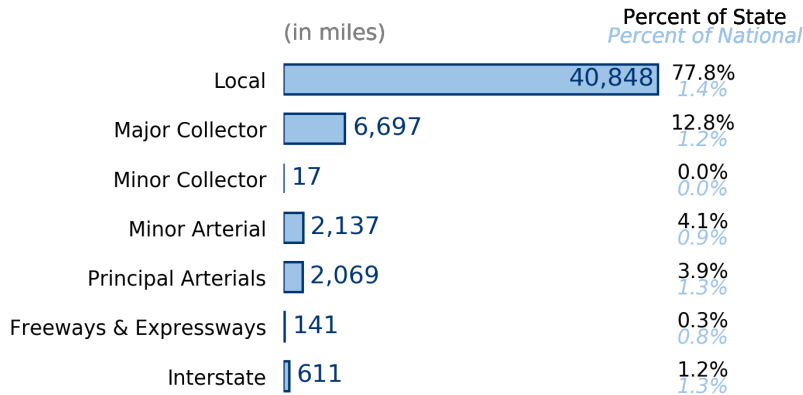
Vehicle Registrations

1,954,528

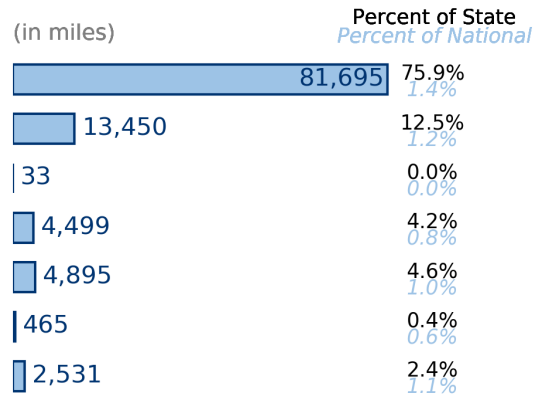
0.7% of national



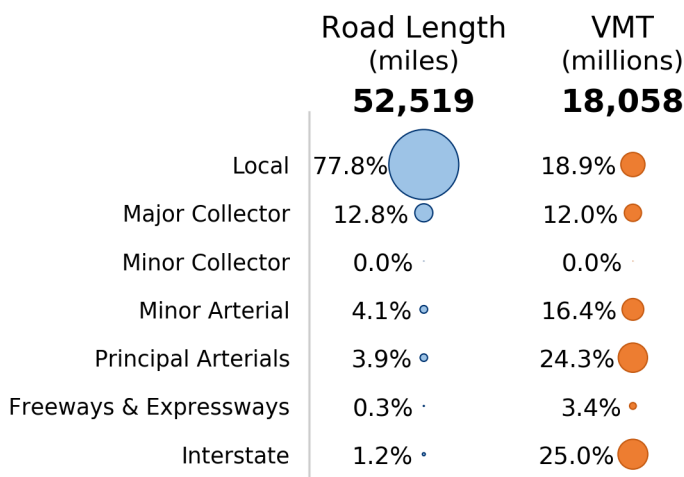
Public Road Length



Public Road Lane Miles



Share of Road Miles and Vehicle Miles Traveled



Public Road Length 52,519 miles

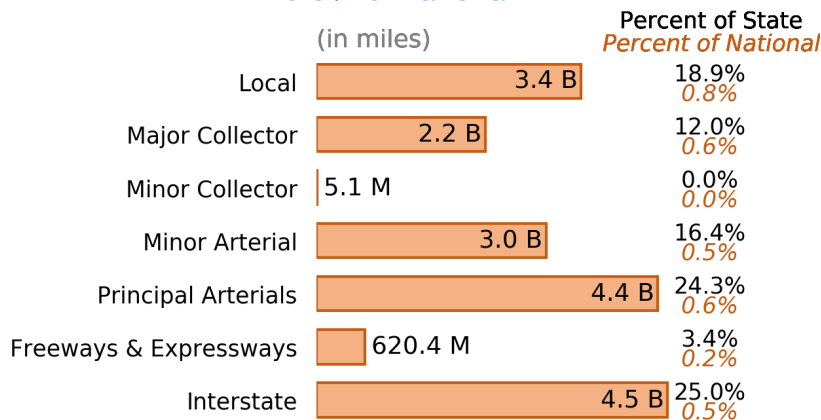


Vehicle Miles Traveled 18,057,661,576 miles

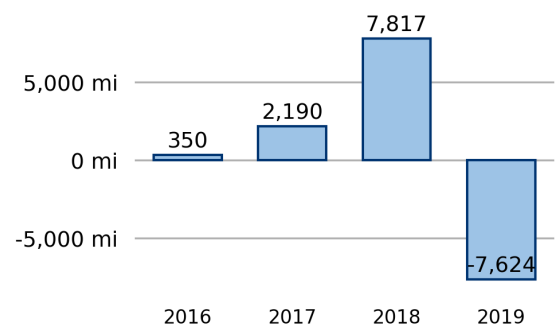


Vehicle Miles Traveled (Millions) 18,058

0.6% of national



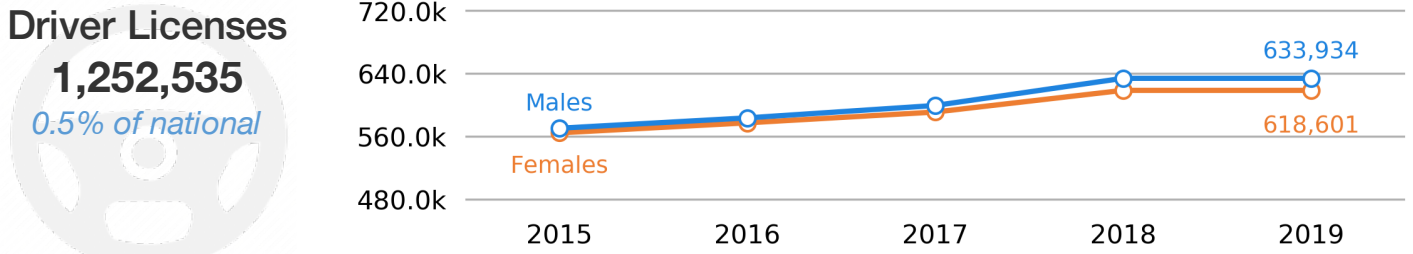
New Lane Miles Added Annually



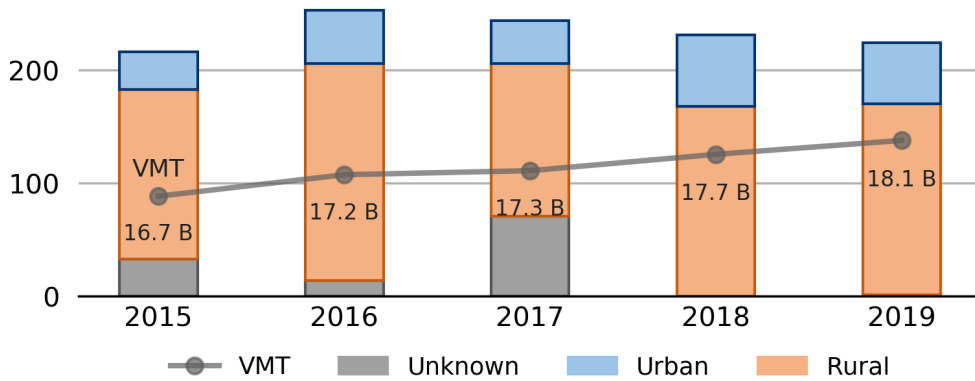
Driver Licenses

1,252,535

0.5% of national



Vehicle Crash Fatalities



Motor Fuel Use

1,188,446

(thousand gallons)

State Tax Rate

(per gallon)

Gasoline \$0.330

Diesel \$0.330

Highway Funding Revenue

\$1,097,875

(thousands)



Highway Funding Expenditures

\$1,096,994

(thousands)

