



Population
12,671,821
3.9% of national



Land Area
 (sq. miles)
55,519
1.6% of national



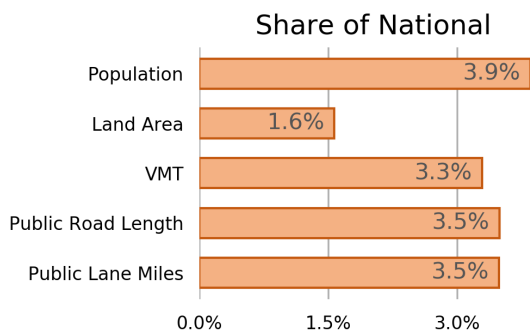
Vehicle Miles Traveled
 (millions)
107,525
3.3% of national



Public Road Length
 (miles)
145,967
3.5% of national



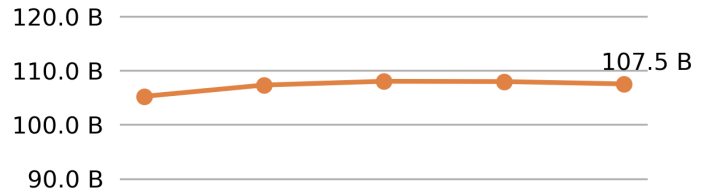
Public Road Lane Miles
306,658
3.5% of national



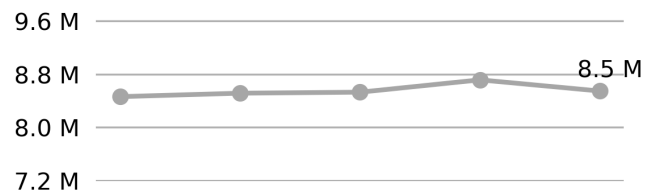
Population
 2015 2016 2017 2018 2019



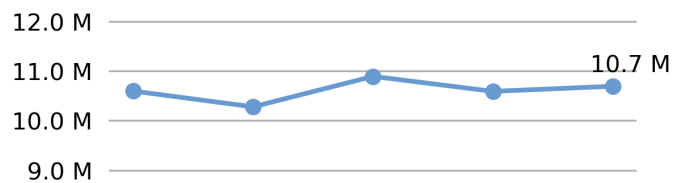
VMT



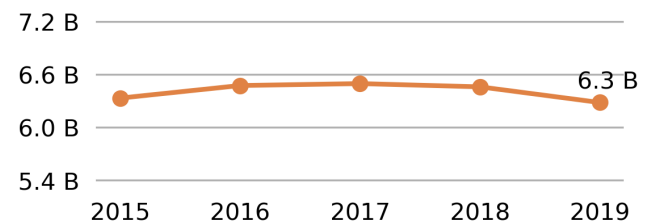
Driver Licenses



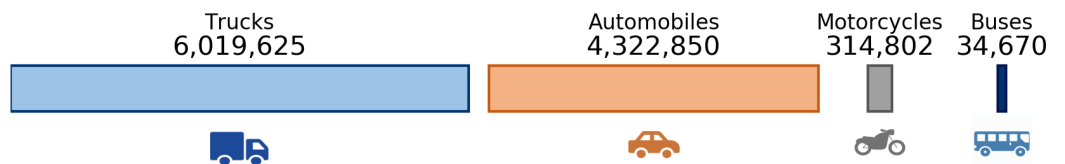
Vehicle Registrations



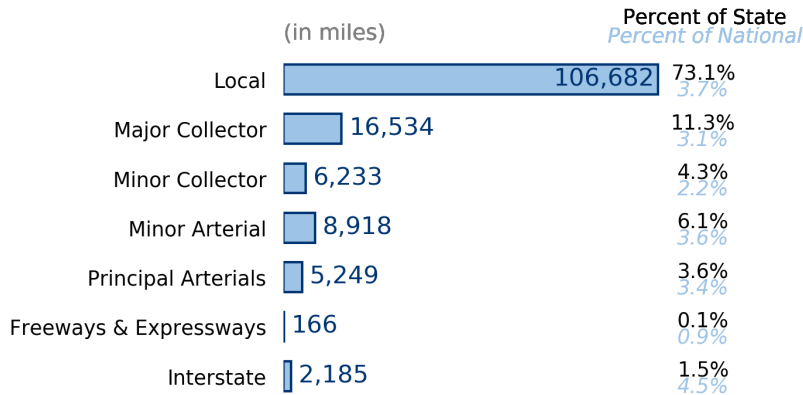
Motor Fuel Use (Gallons)



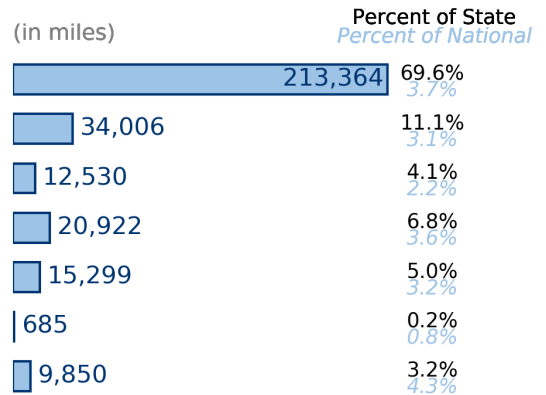
Vehicle Registrations
10,691,947
3.9% of national



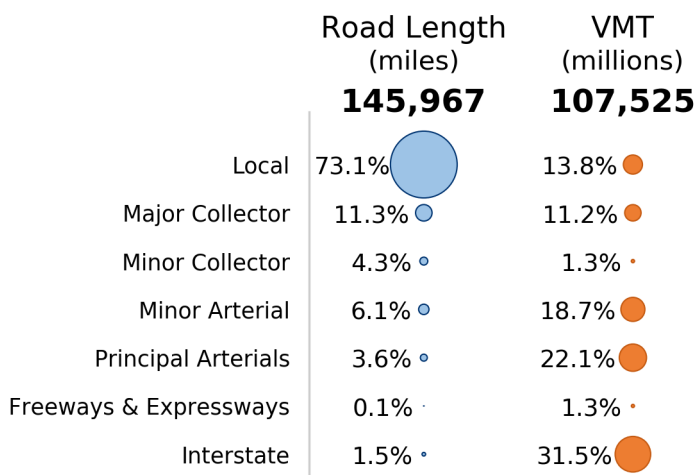
Public Road Length



Public Road Lane Miles



Share of Road Miles and Vehicle Miles Traveled



Public Road Length 145,967 miles



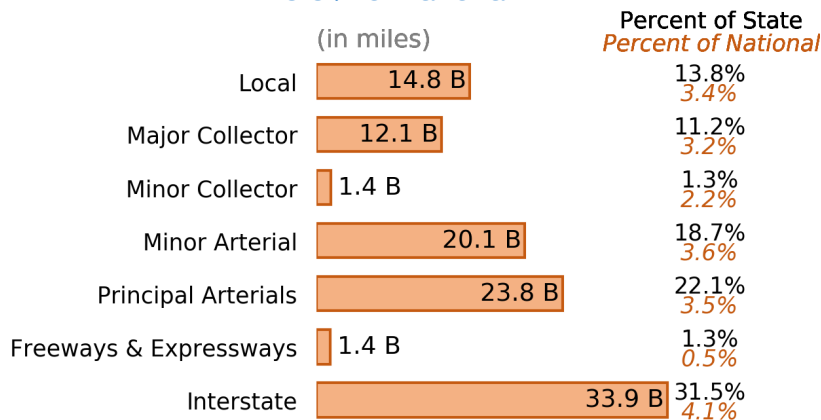
Vehicle Miles Traveled 107,524,644,466 miles



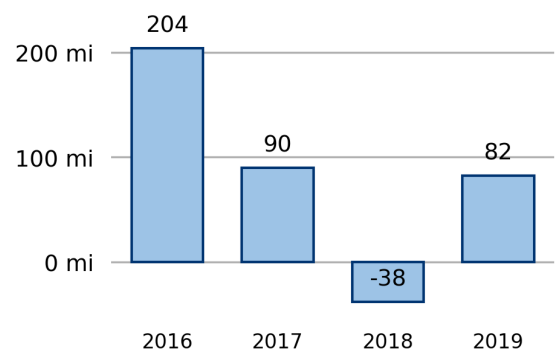
Vehicle Miles Traveled (Millions)

107,525

3.3% of national



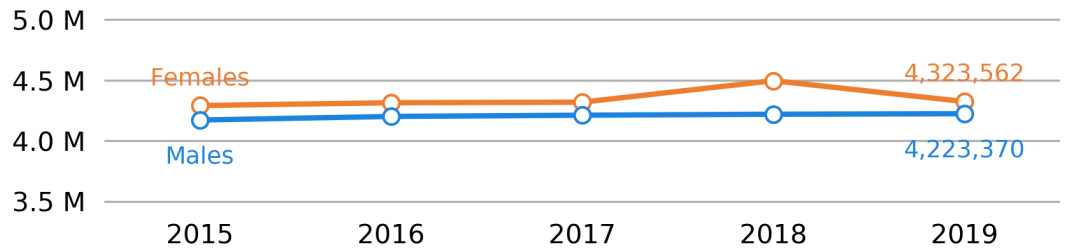
New Lane Miles Added Annually



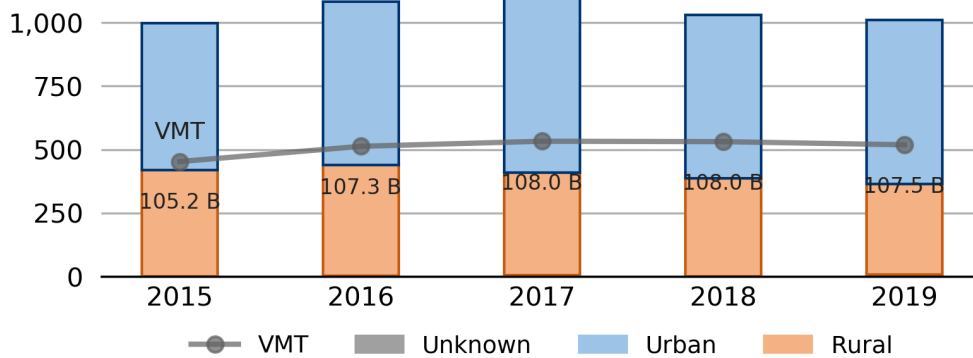
Driver Licenses

8,546,932

3.7% of national



Vehicle Crash Fatalities



Motor Fuel Use

6,280,426

(thousand gallons)

State Tax Rate

(per gallon)

Gasoline \$0.391

Diesel \$0.466

Highway Funding Revenue

\$5,738,960

(thousands)



Highway Funding Expenditures

\$5,760,876

(thousands)

