



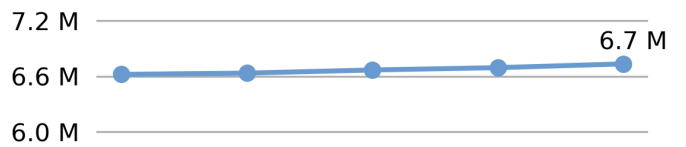
Population

**6,732,219**

*2.1% of national*



Population  
2015 2016 2017 2018 2019



Land Area

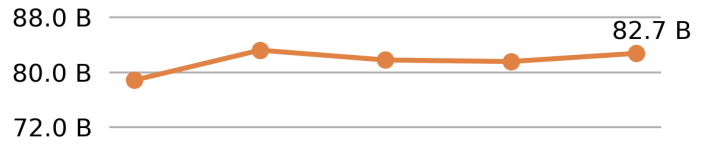
(sq. miles)

**35,826**

*1.0% of national*



VMT



Vehicle Miles Traveled

(millions)

**82,719**

*2.5% of national*



Driver Licenses



Public Road Length

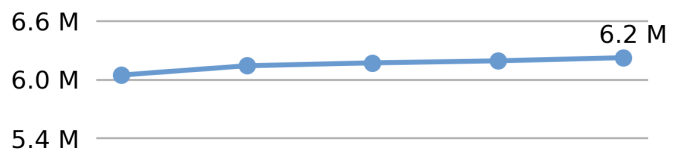
(miles)

**96,906**

*2.3% of national*



Vehicle Registrations



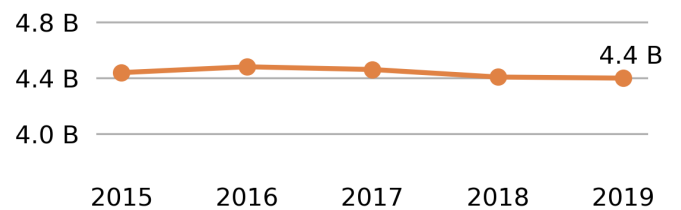
Public Road Lane Miles

**202,707**

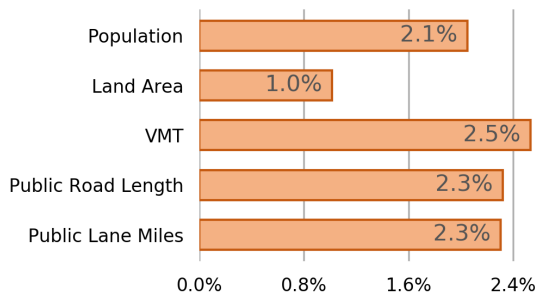
*2.3% of national*



Motor Fuel Use (Gallons)

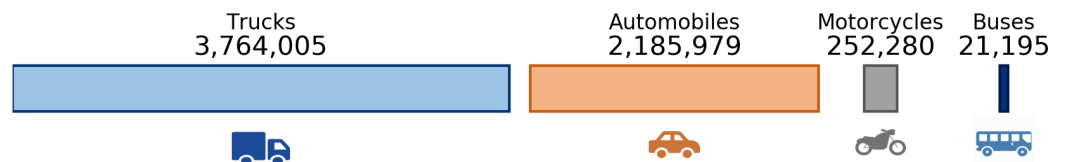


Share of National

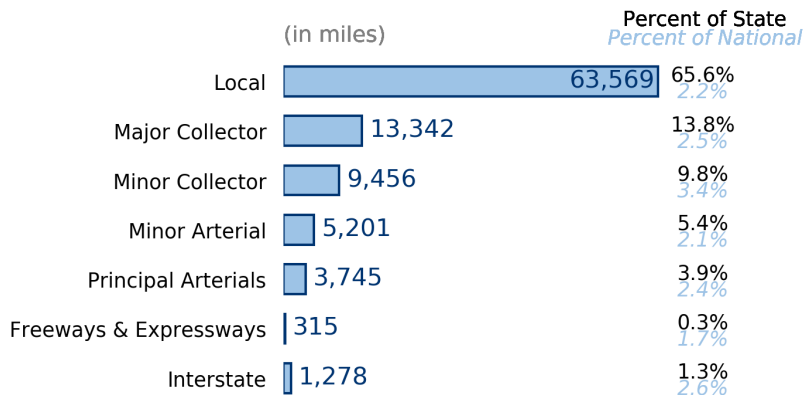


Vehicle Registrations  
**6,223,460**

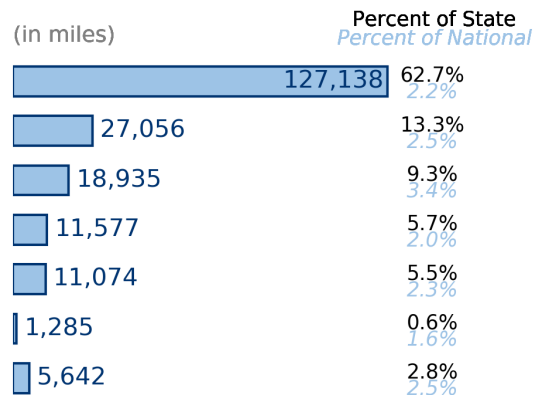
*2.3% of national*



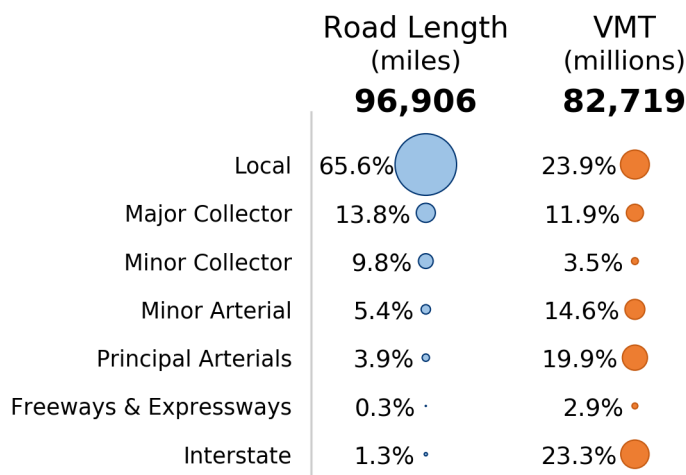
### Public Road Length



### Public Road Lane Miles



### Share of Road Miles and Vehicle Miles Traveled



### Public Road Length 96,906 miles

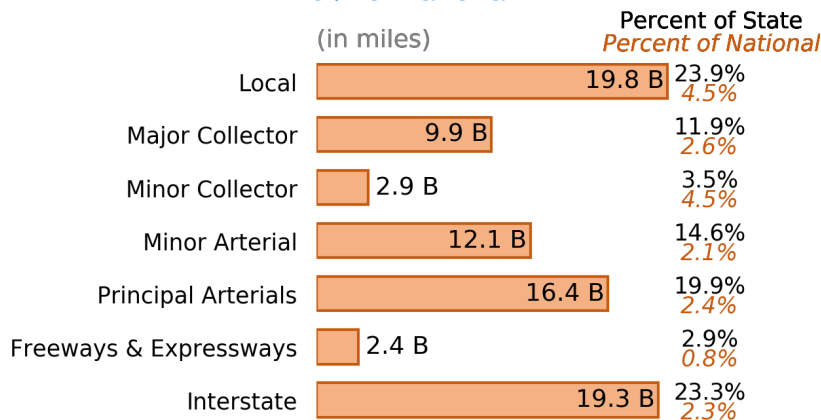


### Vehicle Miles Traveled 82,719,122,994 miles

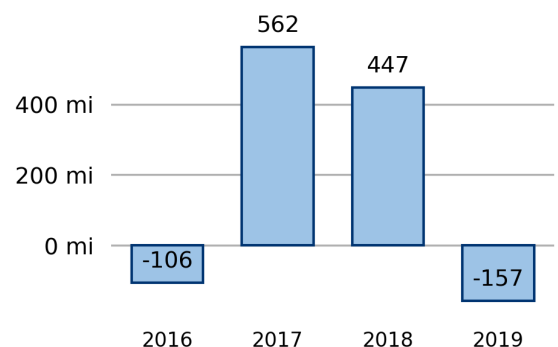


### Vehicle Miles Traveled (Millions) 82,719

2.5% of national



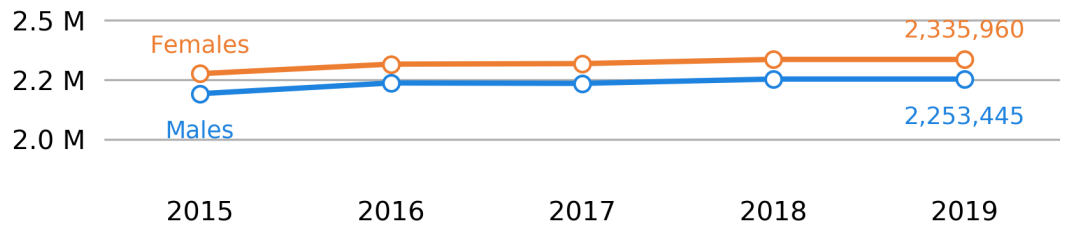
### New Lane Miles Added Annually



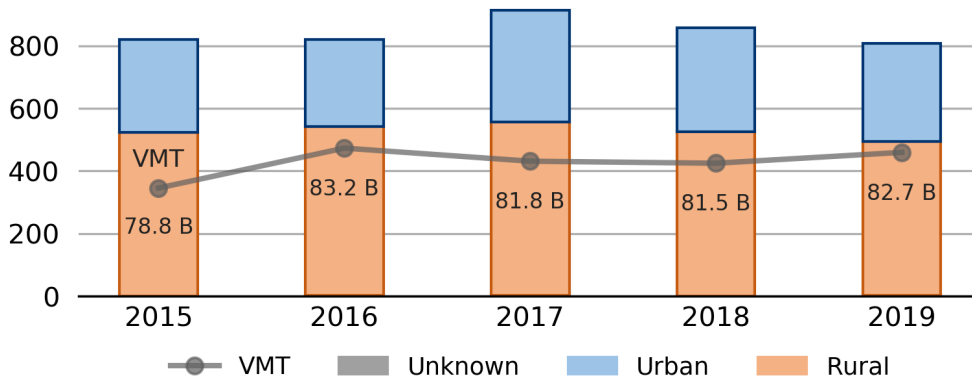
## Driver Licenses

**4,589,405**

2.0% of national



## Vehicle Crash Fatalities



## Motor Fuel Use

**4,398,411**

(thousand gallons)

## State Tax Rate

(per gallon)

Gasoline \$0.310

Diesel \$0.500

## Highway Funding Revenue

**\$3,486,469**

(thousands)



## Highway Funding Expenditures

**\$3,495,359**

(thousands)

