



Population

**4,648,794**

*1.4% of national*



Land Area

(sq. miles)

**43,204**

*1.2% of national*



Vehicle Miles Traveled

(millions)

**51,360**

*1.6% of national*



Public Road Length

(miles)

**63,967**

*1.5% of national*



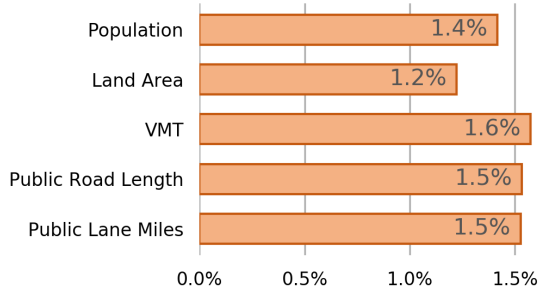
Public Road Lane Miles

**134,115**

*1.5% of national*

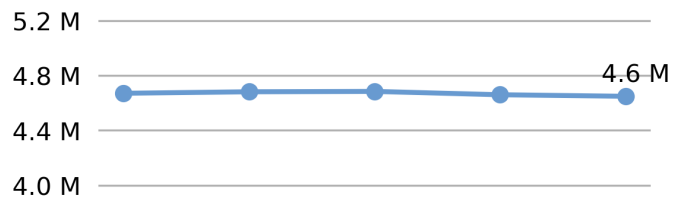


Share of National

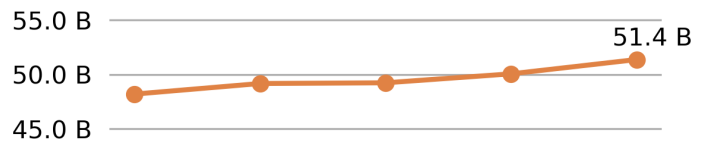


Population

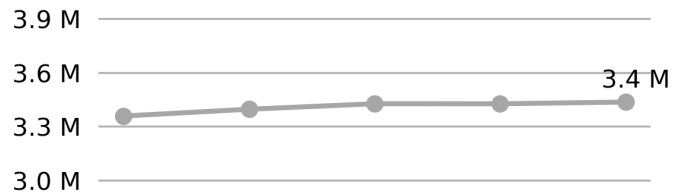
2015 2016 2017 2018 2019



VMT



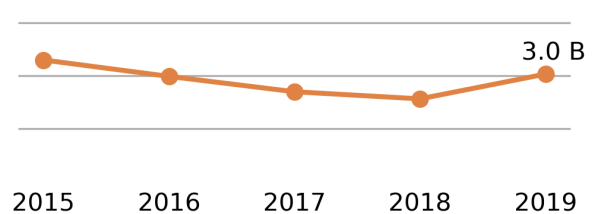
Driver Licenses



Vehicle Registrations



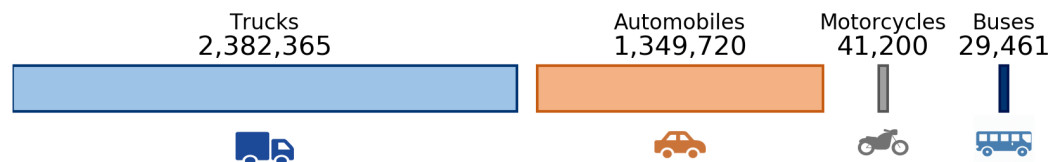
Motor Fuel Use (Gallons)



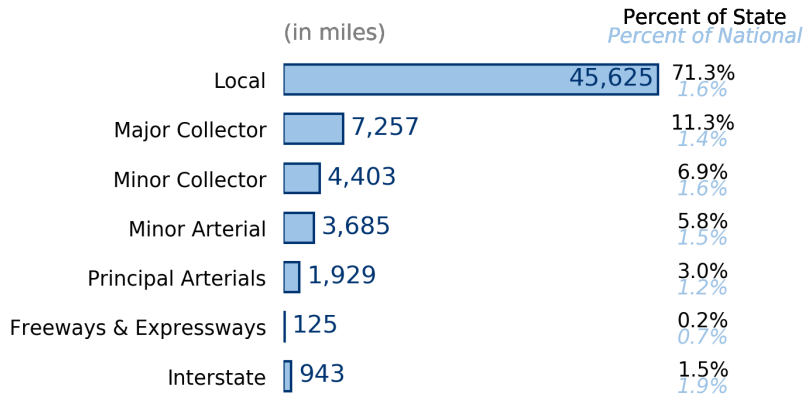
Vehicle Registrations

**3,802,746**

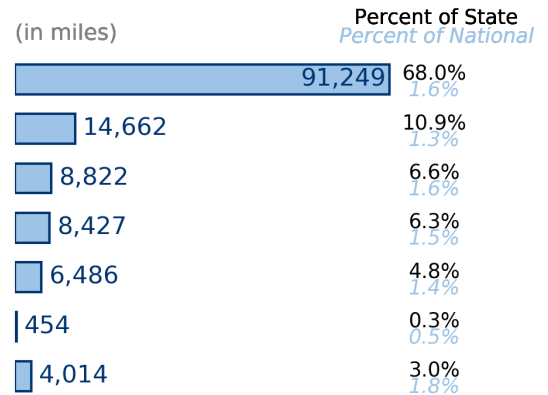
*1.4% of national*



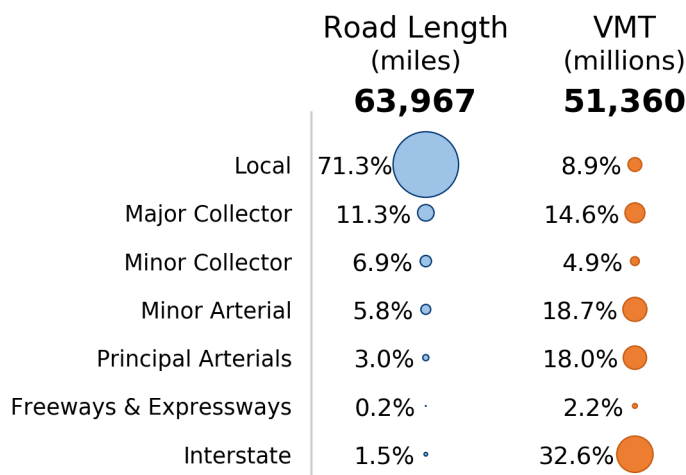
### Public Road Length



### Public Road Lane Miles



### Share of Road Miles and Vehicle Miles Traveled



### Public Road Length 63,967 miles

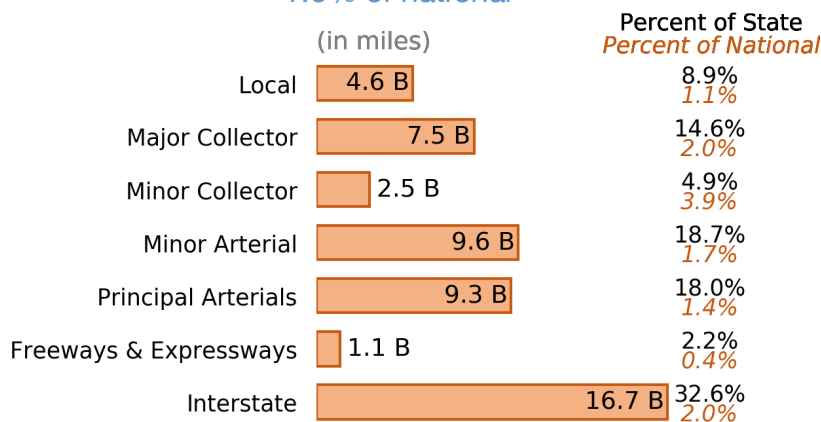


### Vehicle Miles Traveled 51,360,303,242 miles

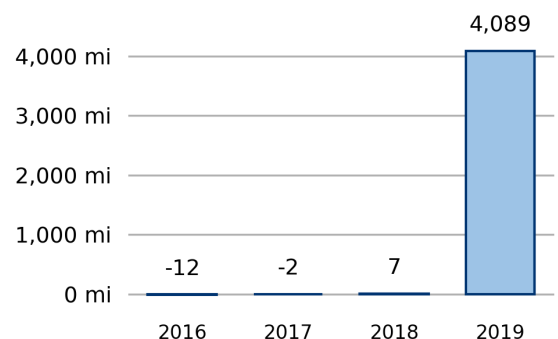


### Vehicle Miles Traveled (Millions) 51,360

1.6% of national



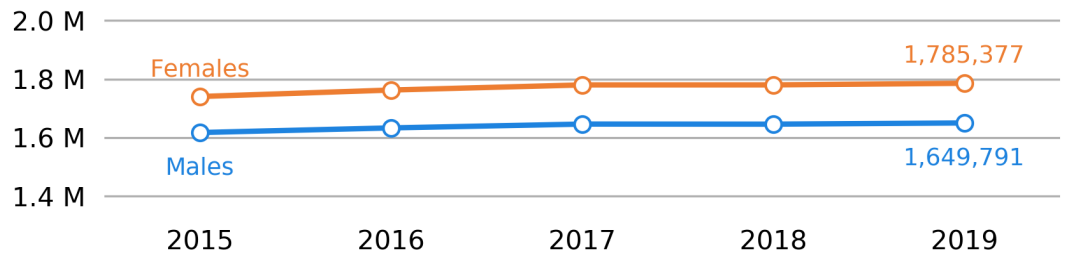
### New Lane Miles Added Annually



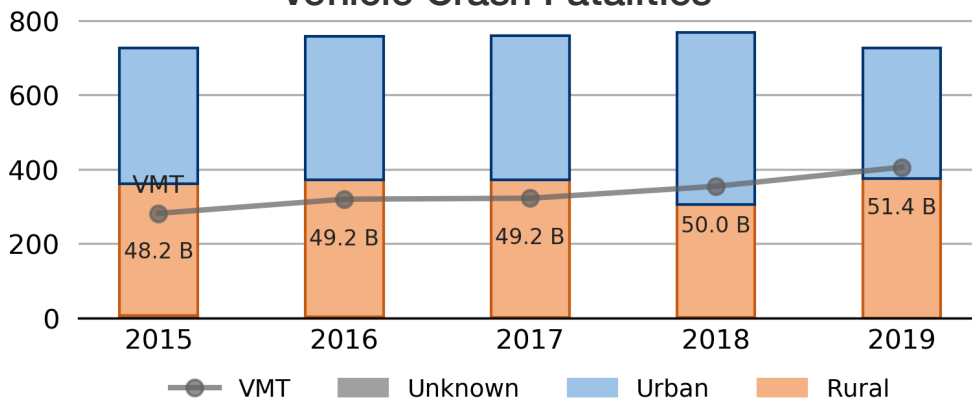
## Driver Licenses

**3,435,168**

1.5% of national



## Vehicle Crash Fatalities



## Motor Fuel Use

**3,010,506**

(thousand gallons)

## State Tax Rate

(per gallon)

Gasoline \$0.200

Diesel \$0.200

## Highway Funding Revenue

**\$2,003,295**

(thousands)



## Highway Funding Expenditures

**\$1,724,952**

(thousands)

