



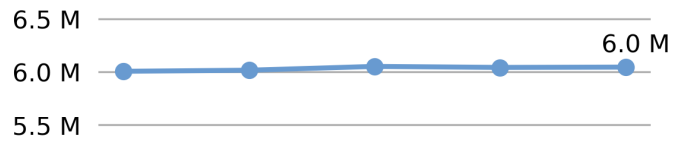
Population

**6,045,680**

*1.8% of national*



Population



Land Area

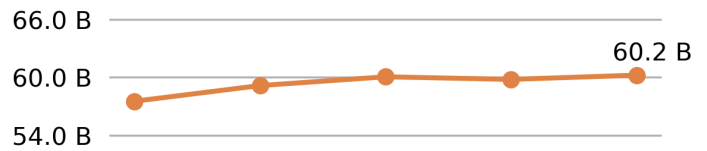
(sq. miles)

**9,707**

*0.3% of national*



VMT



Vehicle Miles Traveled

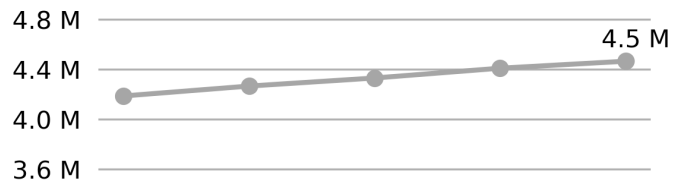
(millions)

**60,216**

*1.8% of national*



Driver Licenses



Public Road Length

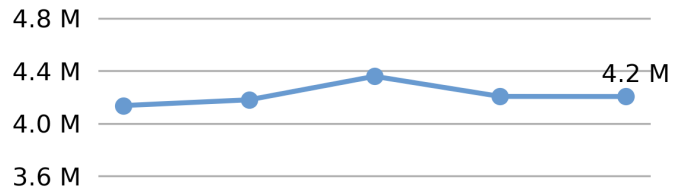
(miles)

**32,373**

*0.8% of national*



Vehicle Registrations



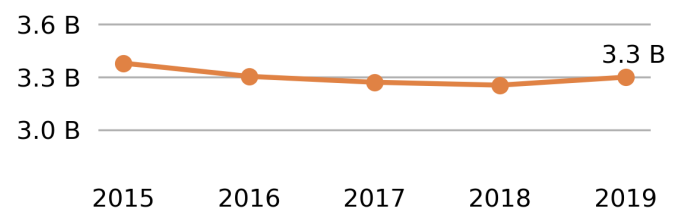
Public Road Lane Miles

**71,129**

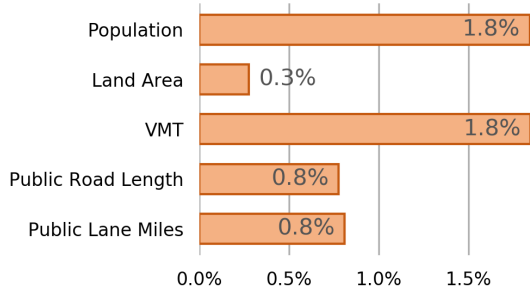
*0.8% of national*



Motor Fuel Use (Gallons)



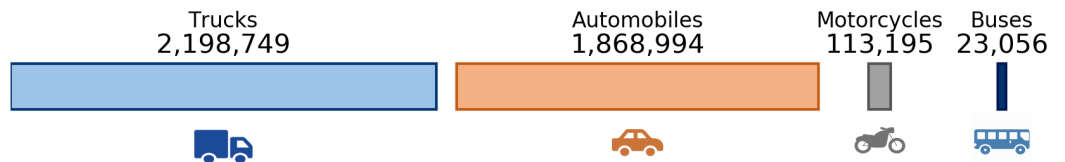
Share of National



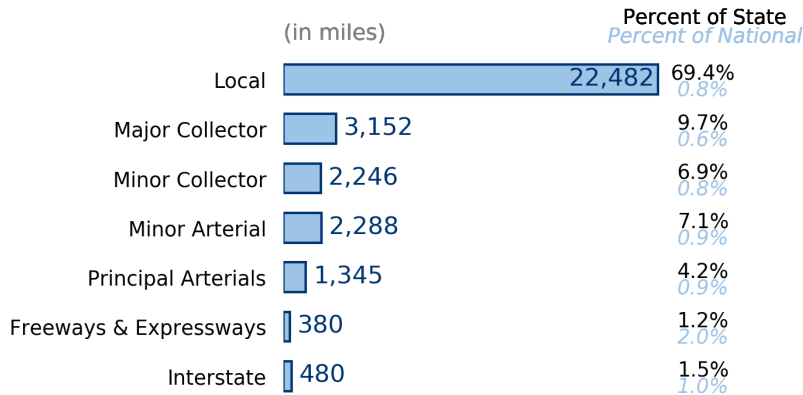
Vehicle Registrations

**4,203,994**

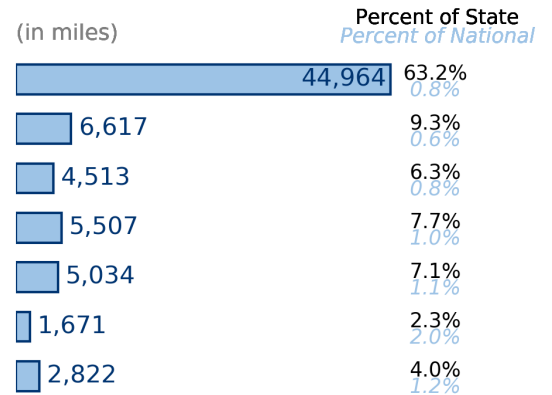
*1.5% of national*



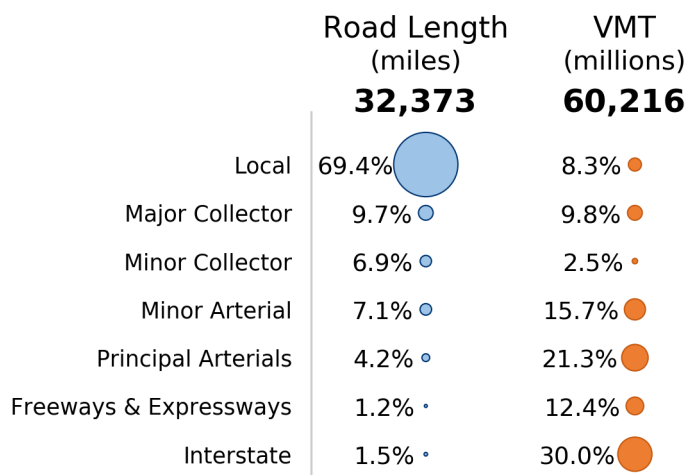
### Public Road Length



### Public Road Lane Miles



### Share of Road Miles and Vehicle Miles Traveled



### Public Road Length 32,373 miles

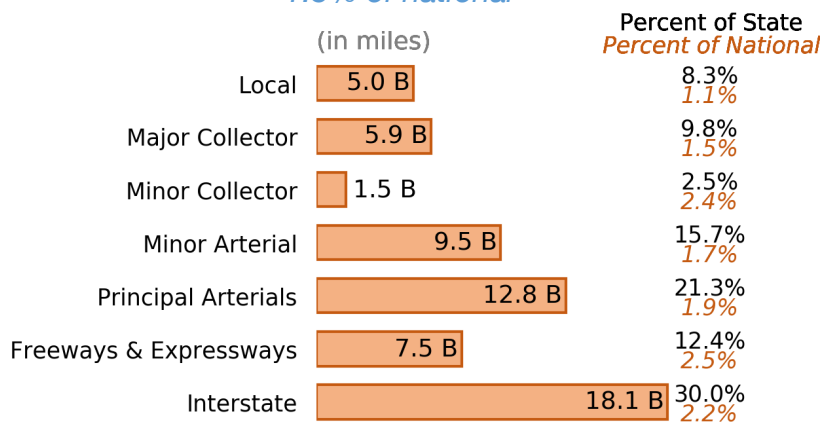


### Vehicle Miles Traveled 60,215,893,739 miles

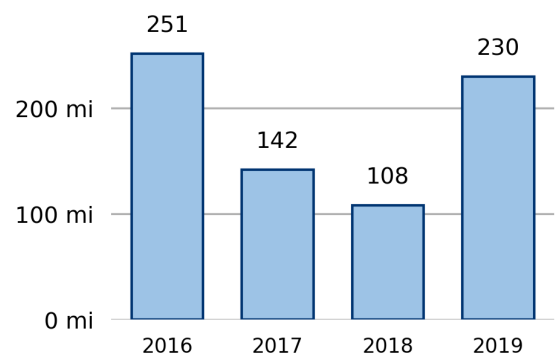


### Vehicle Miles Traveled (Millions) 60,216

1.8% of national



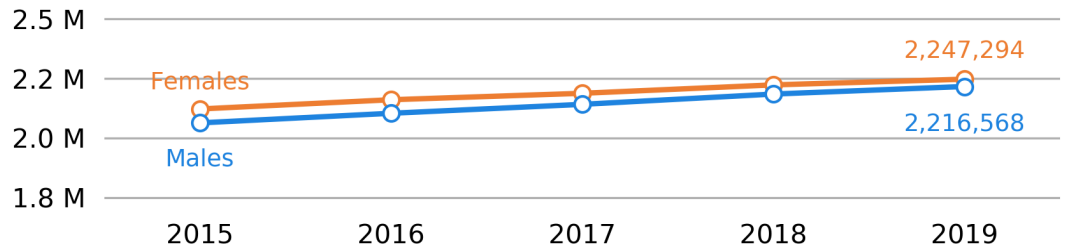
### New Lane Miles Added Annually



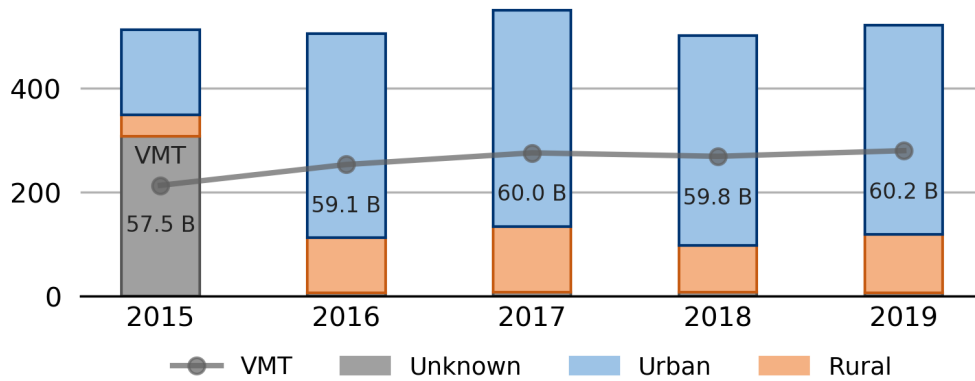
Driver Licenses

**4,463,862**

2.0% of national



Vehicle Crash Fatalities



Motor Fuel Use

**3,299,060**

(thousand gallons)

State Tax Rate

(per gallon)

Gasoline \$0.367

Diesel \$0.375

Highway Funding Revenue

**\$3,782,421**

(thousands)



Highway Funding Expenditures

**\$3,441,162**

(thousands)

