



Population

**6,892,503**

*2.1% of national*



Land Area

(sq. miles)

**7,800**

*0.2% of national*



Vehicle Miles Traveled

(millions)

**64,890**

*2.0% of national*



Public Road Length

(miles)

**36,791**

*0.9% of national*



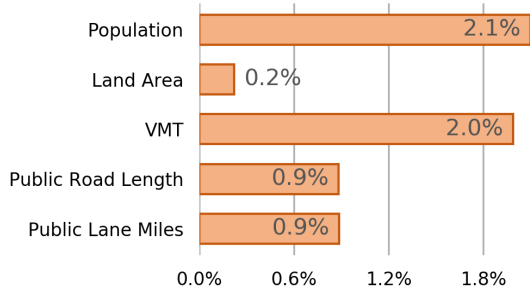
Public Road Lane Miles

**77,730**

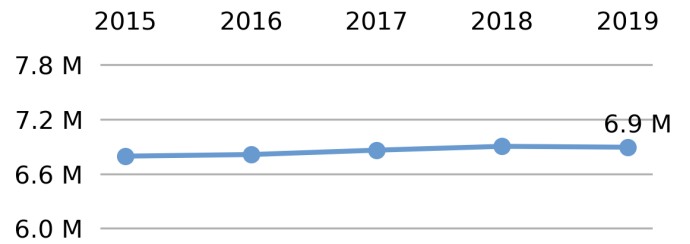
*0.9% of national*



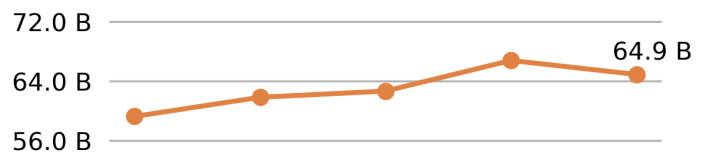
Share of National



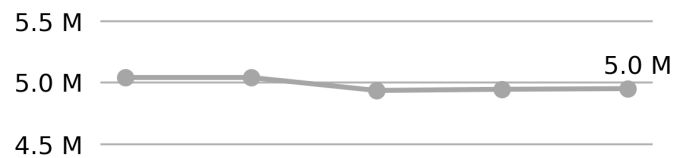
Population



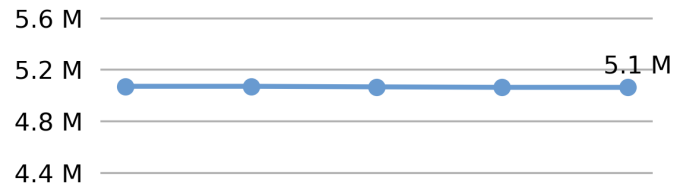
VMT



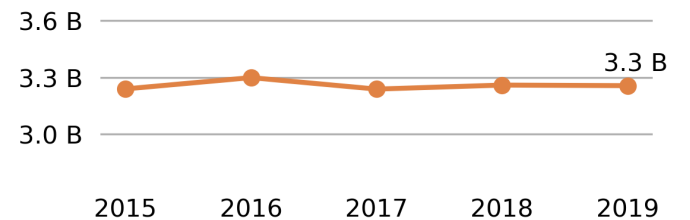
Driver Licenses



Vehicle Registrations



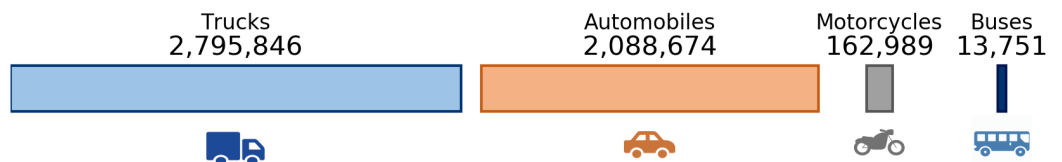
Motor Fuel Use (Gallons)



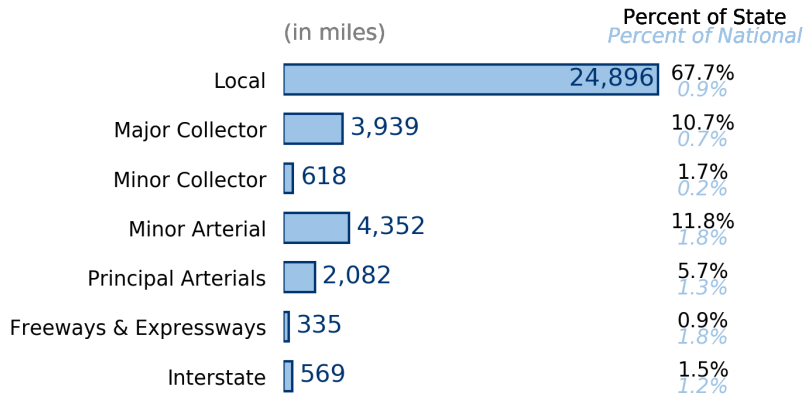
Vehicle Registrations

**5,061,260**

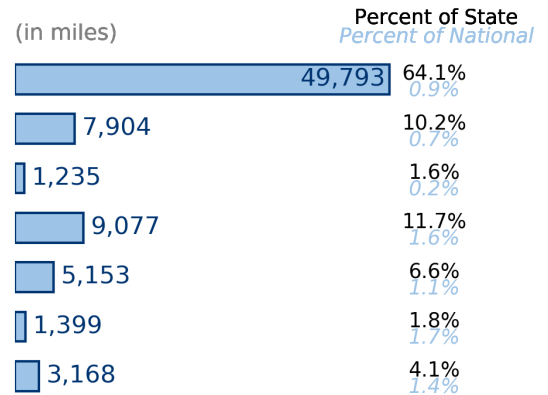
*1.8% of national*



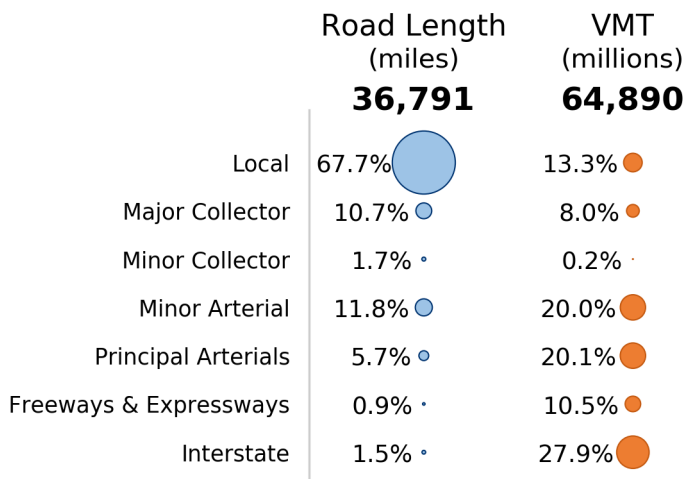
### Public Road Length



### Public Road Lane Miles



### Share of Road Miles and Vehicle Miles Traveled



### Public Road Length 36,791 miles



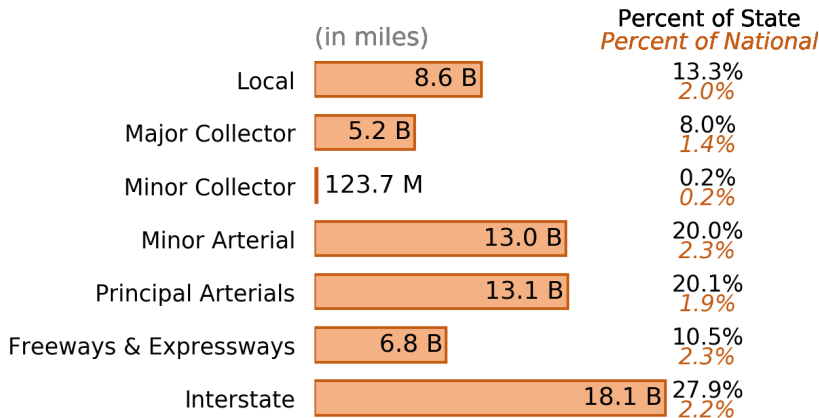
### Vehicle Miles Traveled 64,889,782,237 miles



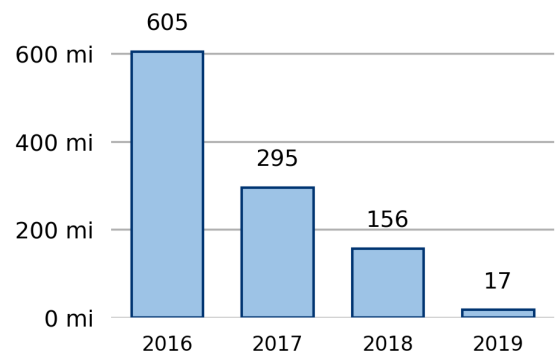
### Vehicle Miles Traveled (Millions)

64,890

2.0% of national



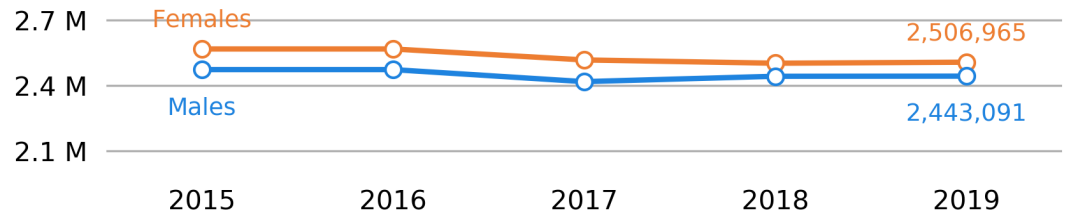
### New Lane Miles Added Annually



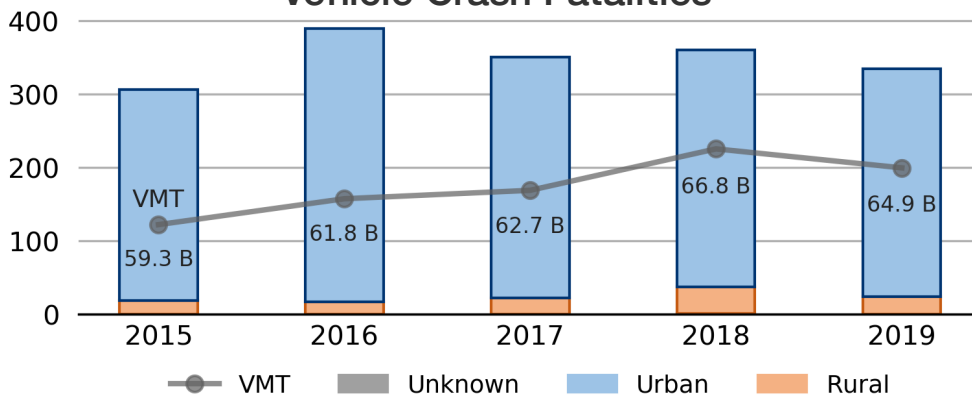
## Driver Licenses

**4,950,056**

2.2% of national



## Vehicle Crash Fatalities



## Motor Fuel Use

**3,256,400**

(thousand gallons)

## State Tax Rate

(per gallon)


Gasoline \$0.240

Diesel \$0.240

## Highway Funding Revenue

**\$3,892,379**

(thousands)



## Highway Funding Expenditures

**\$3,730,059**

(thousands)

