



Population

9,986,857

3.0% of national



Land Area

(sq. miles)

56,539

1.6% of national



Vehicle Miles Traveled

(millions)

102,174

3.1% of national



Public Road Length

(miles)

122,181

2.9% of national



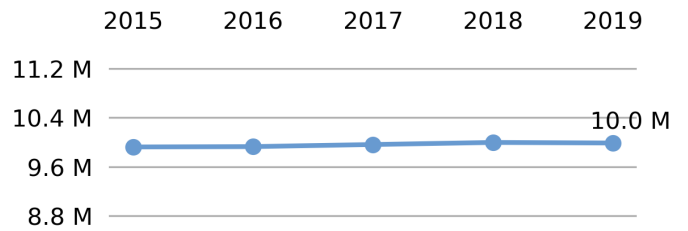
Public Road Lane Miles

256,579

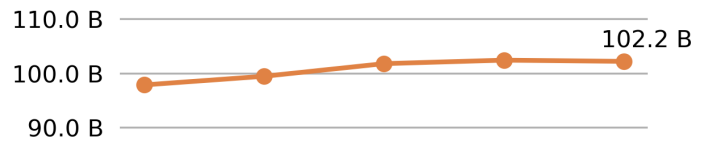
2.9% of national



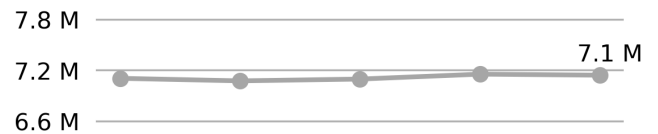
Population



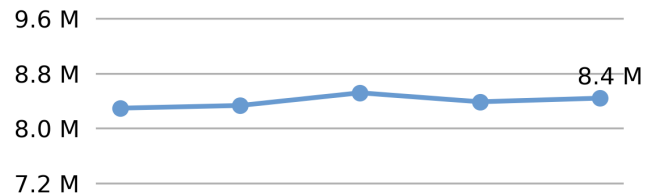
VMT



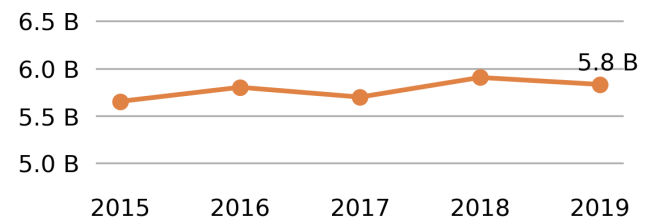
Driver Licenses



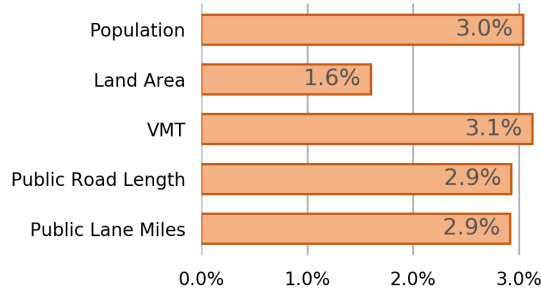
Vehicle Registrations



Motor Fuel Use (Gallons)



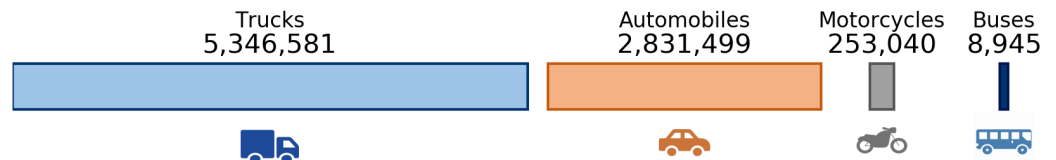
Share of National



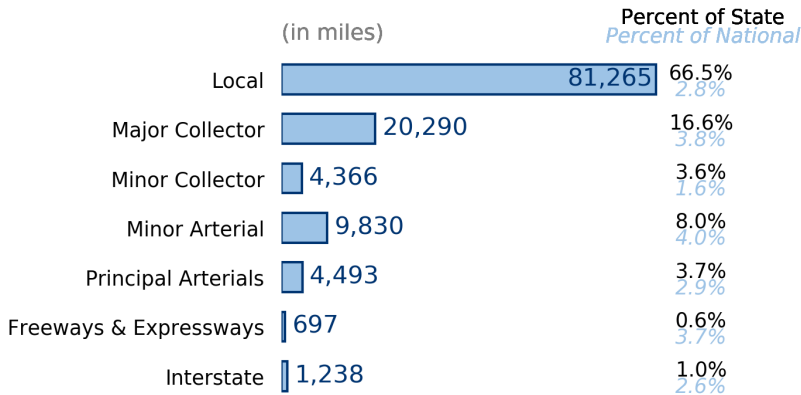
Vehicle Registrations

8,440,065

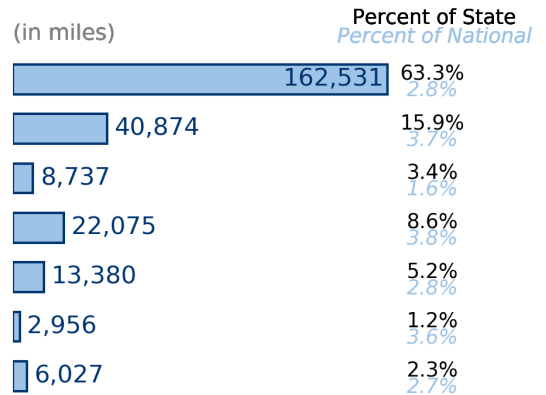
3.1% of national



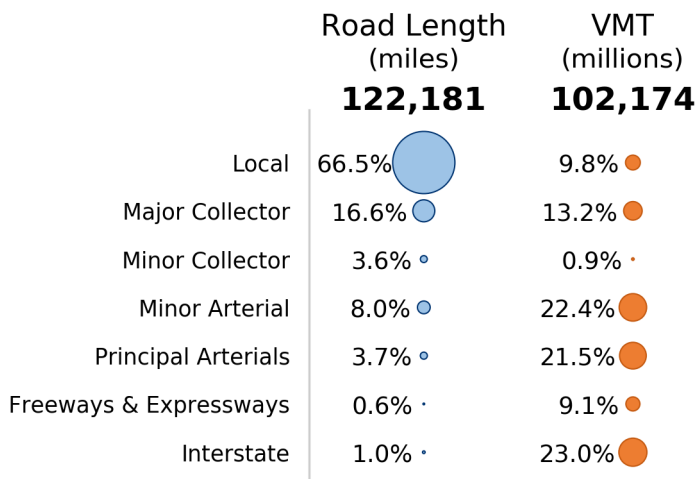
Public Road Length



Public Road Lane Miles



Share of Road Miles and Vehicle Miles Traveled



Public Road Length 122,181 miles



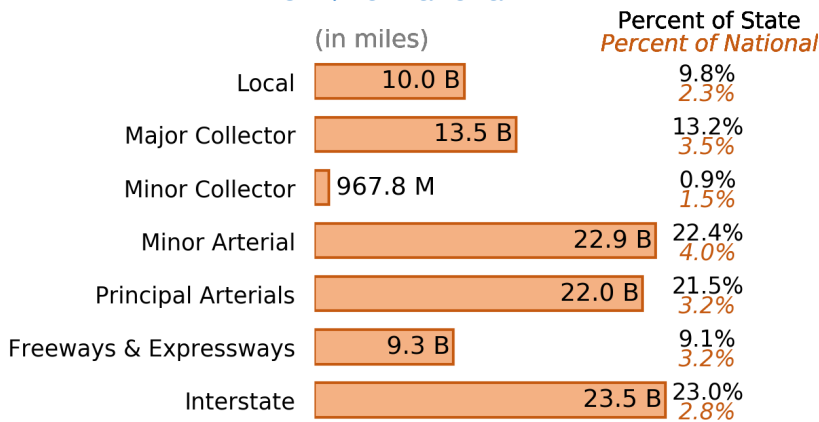
Vehicle Miles Traveled 102,173,717,545 miles



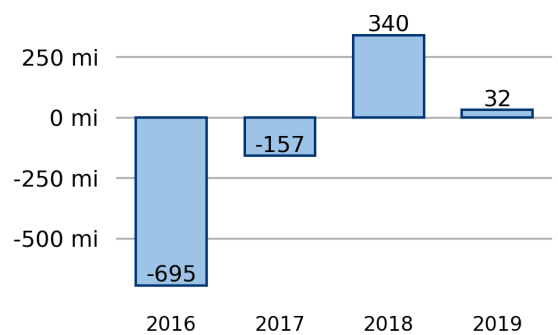
Vehicle Miles Traveled (Millions)

102,174

3.1% of national



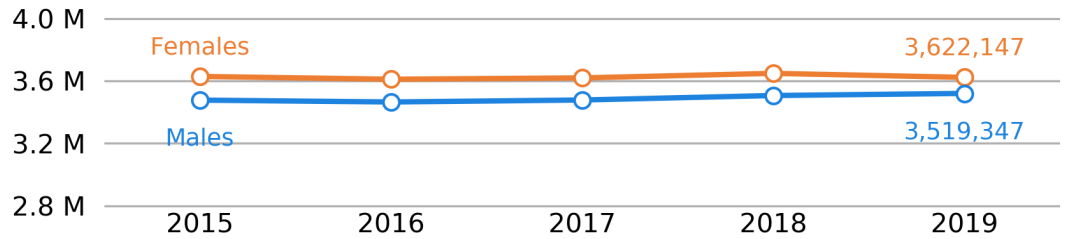
New Lane Miles Added Annually



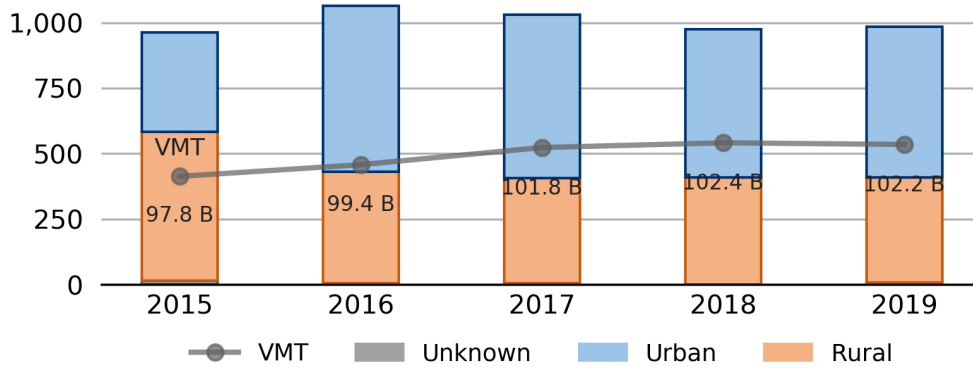
Driver Licenses

7,141,494

3.1% of national



Vehicle Crash Fatalities



Motor Fuel Use

5,831,913

(thousand gallons)

State Tax Rate

(per gallon)

Gasoline \$0.263

Diesel \$0.263

Highway Funding Revenue

\$4,275,125

(thousands)



Highway Funding Expenditures

\$4,224,837

(thousands)

