




Population

5,639,632

1.7% of national



Population
2015 2016 2017 2018 2019



Land Area

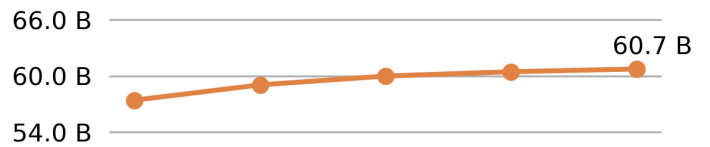
(sq. miles)

79,627

2.3% of national



VMT



Vehicle Miles Traveled

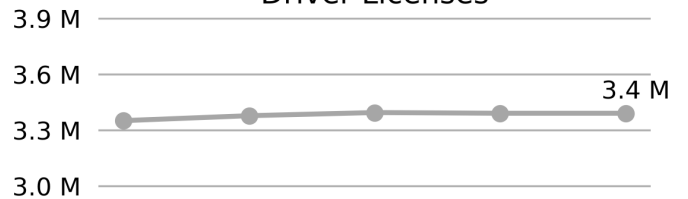
(millions)

60,731

1.9% of national



Driver Licenses



Public Road Length

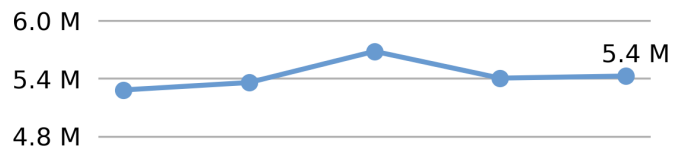
(miles)

141,360

3.4% of national



Vehicle Registrations



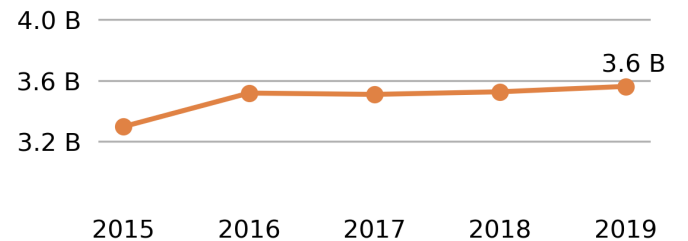
Public Road Lane Miles

290,618

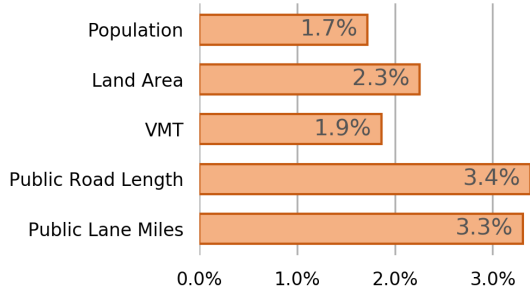
3.3% of national



Motor Fuel Use (Gallons)



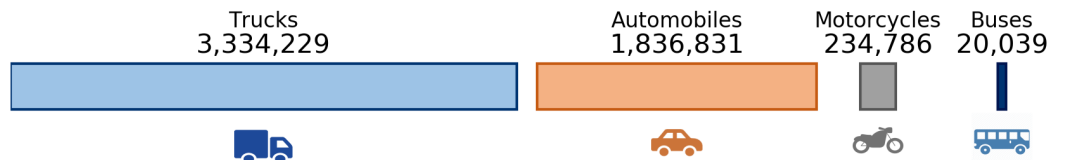
Share of National



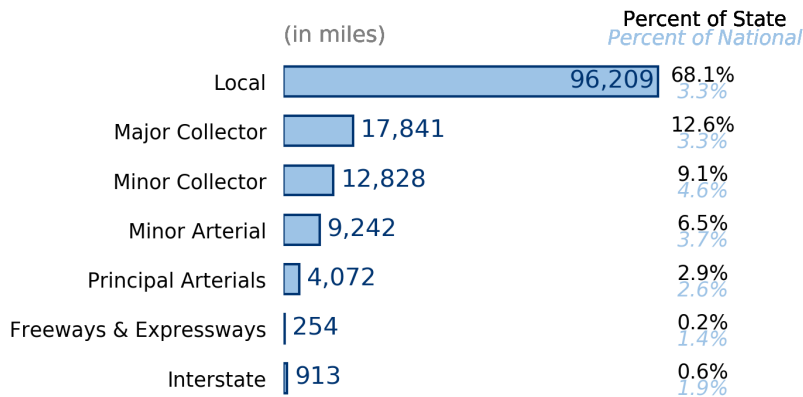
Vehicle Registrations

5,425,885

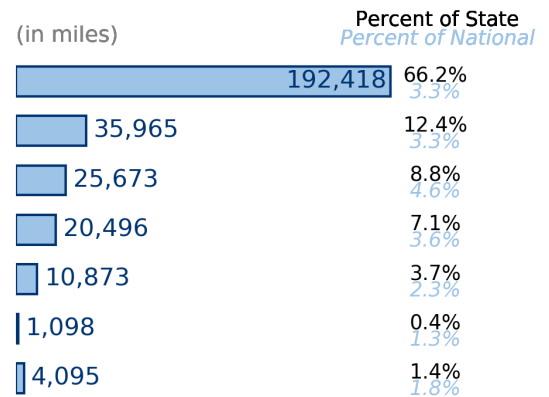
2.0% of national



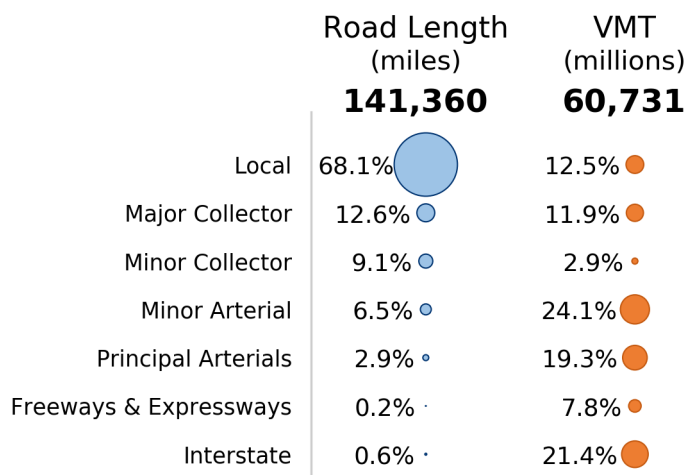
Public Road Length



Public Road Lane Miles



Share of Road Miles and Vehicle Miles Traveled



Public Road Length 141,360 miles

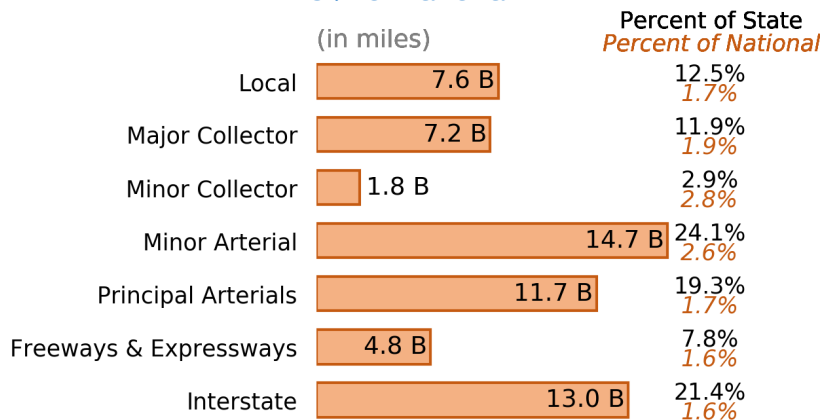


Vehicle Miles Traveled 60,730,981,097 miles

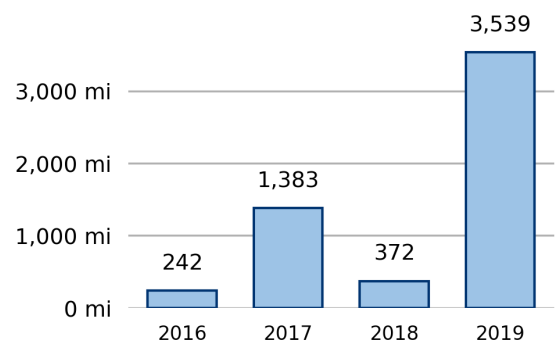


Vehicle Miles Traveled (Millions) 60,731

1.9% of national



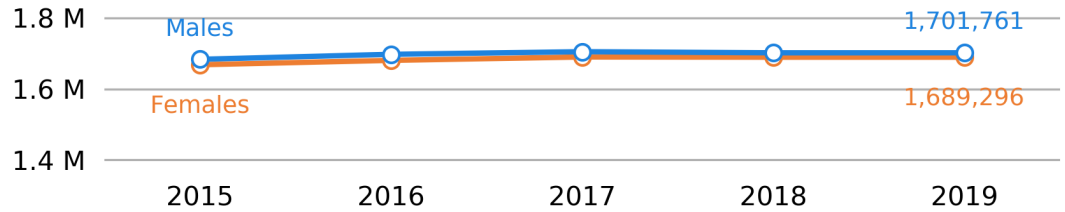
New Lane Miles Added Annually



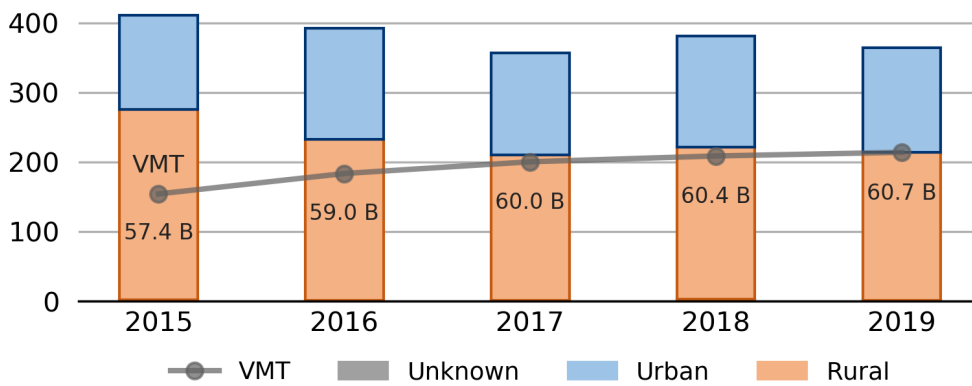
Driver Licenses

3,391,057

1.5% of national



Vehicle Crash Fatalities



Motor Fuel Use

3,561,065

(thousand gallons)

State Tax Rate

(per gallon)

Gasoline \$0.285

Diesel \$0.285

Highway Funding Revenue

\$3,625,412

(thousands)



Highway Funding Expenditures

\$3,506,143

(thousands)

