



Population

**1,068,778**

*0.3% of national*



Land Area

(sq. miles)

**145,546**

*4.1% of national*



Vehicle Miles Traveled

(millions)

**12,892**

*0.4% of national*



Public Road Length

(miles)

**73,647**

*1.8% of national*



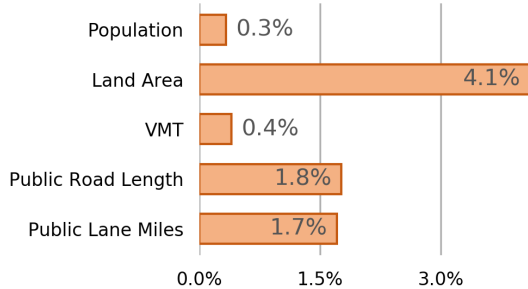
Public Road Lane Miles

**150,446**

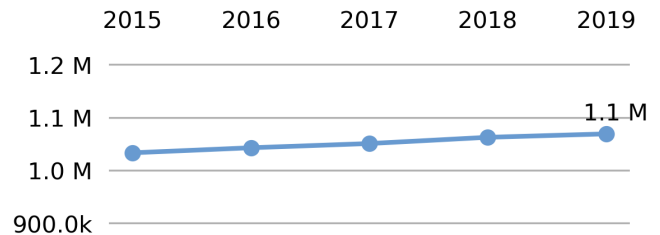
*1.7% of national*



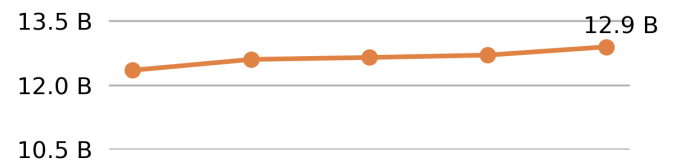
Share of National



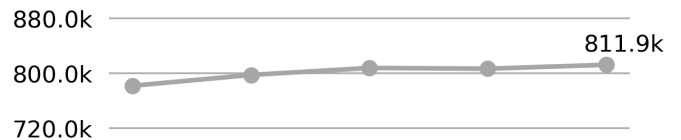
Population



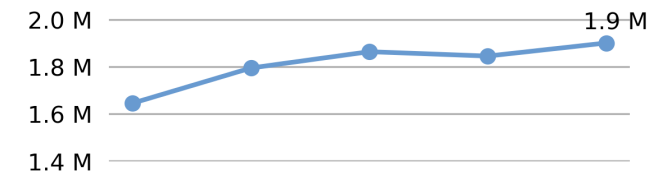
VMT



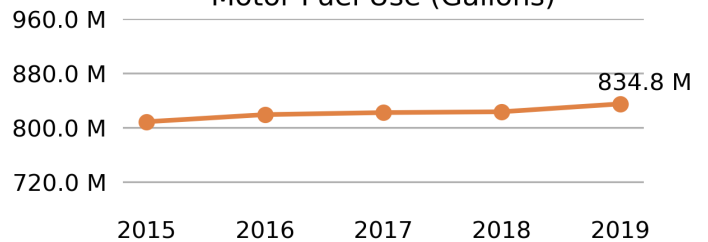
Driver Licenses



Vehicle Registrations



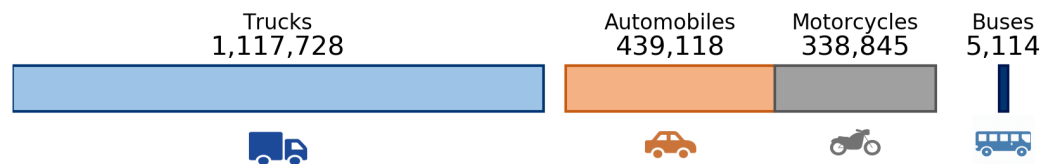
Motor Fuel Use (Gallons)



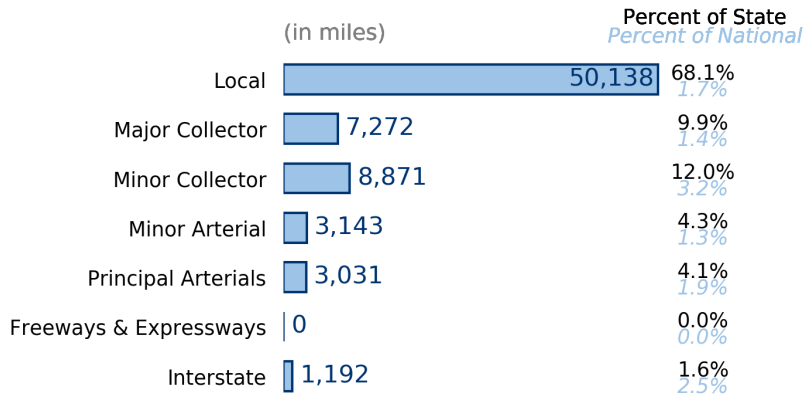
Vehicle Registrations

**1,900,806**

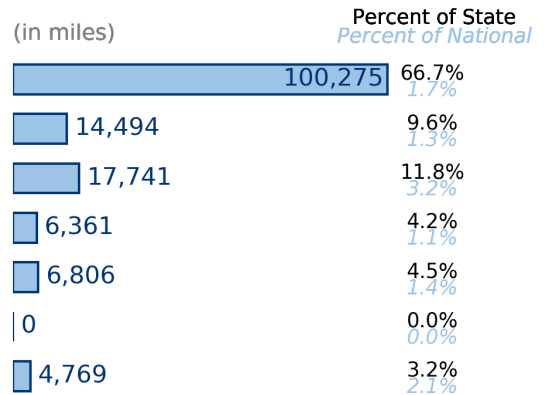
*0.7% of national*



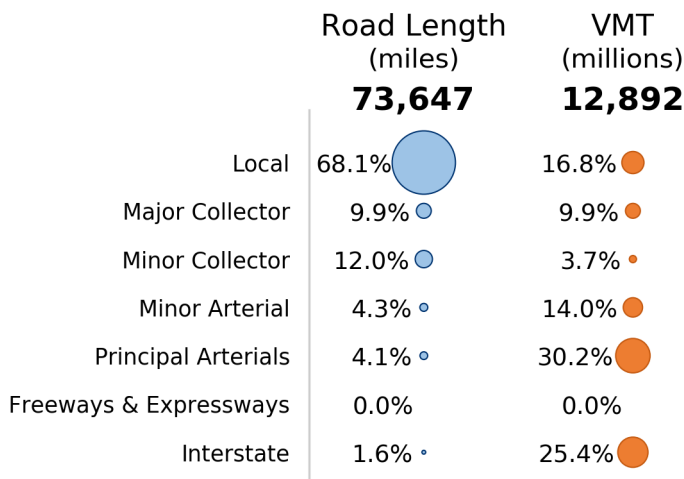
### Public Road Length



### Public Road Lane Miles



### Share of Road Miles and Vehicle Miles Traveled



### Public Road Length 73,647 miles

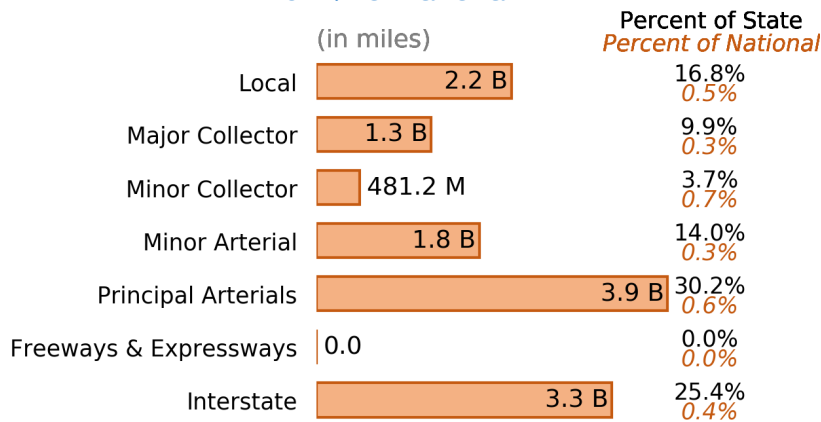


### Vehicle Miles Traveled 12,891,947,533 miles

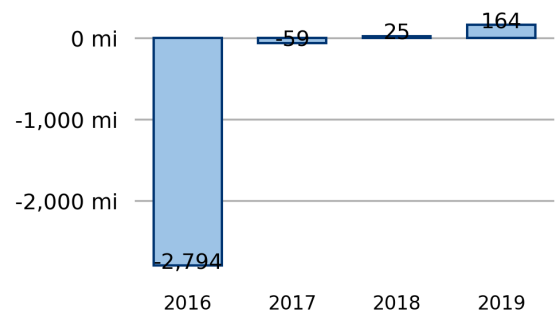


### Vehicle Miles Traveled (Millions) 12,892

0.4% of national



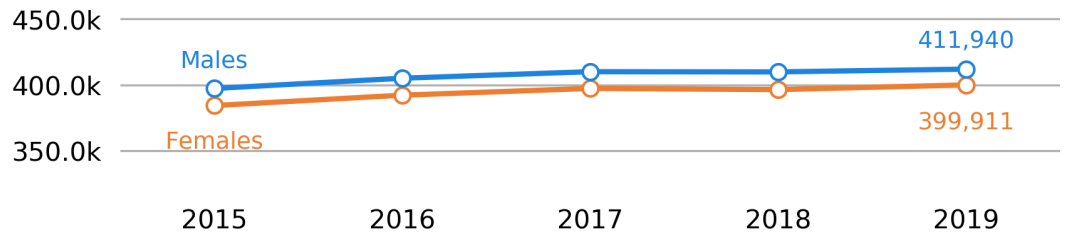
### New Lane Miles Added Annually



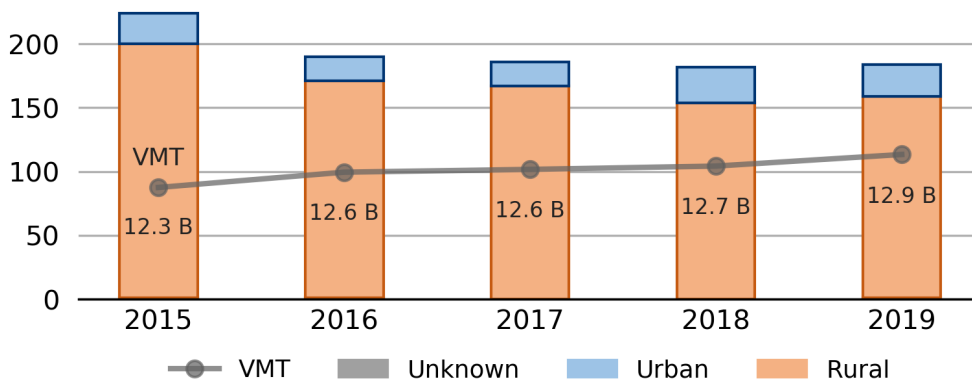
## Driver Licenses

**811,851**

*0.4% of national*



## Vehicle Crash Fatalities



## Motor Fuel Use

**834,775**

(thousand gallons)

## State Tax Rate

(per gallon)

**Gasoline \$0.328**

**Diesel \$0.302**

## Highway Funding Revenue

**\$832,969**

(thousands)



## Highway Funding Expenditures

**\$814,021**

(thousands)

