



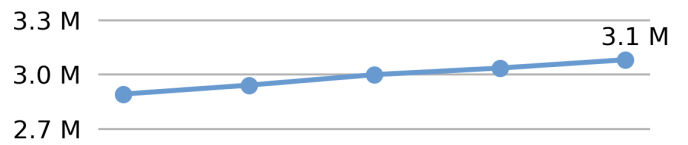
Population

**3,080,156**

*0.9% of national*



Population  
2015 2016 2017 2018 2019



Land Area

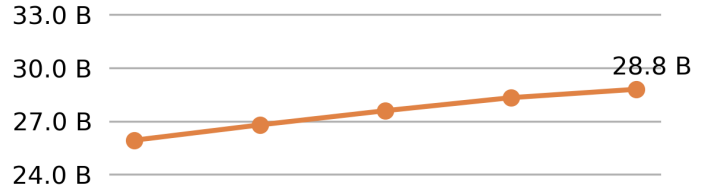
(sq. miles)

**109,781**

*3.1% of national*



VMT



Vehicle Miles Traveled

(millions)

**28,794**

*0.9% of national*



Driver Licenses



Public Road Length

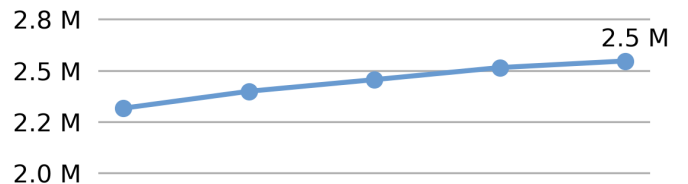
(miles)

**47,731**

*1.1% of national*



Vehicle Registrations



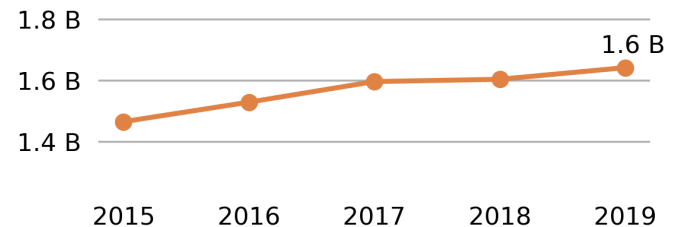
Public Road Lane Miles

**100,805**

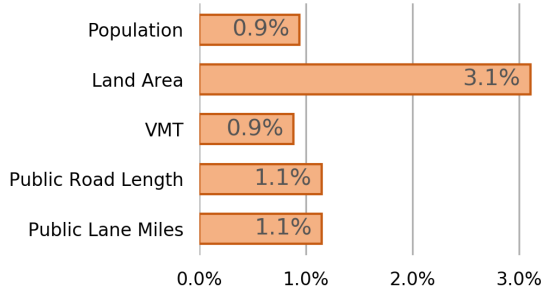
*1.1% of national*



Motor Fuel Use (Gallons)

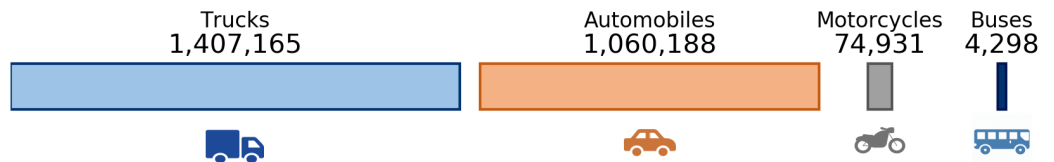


Share of National

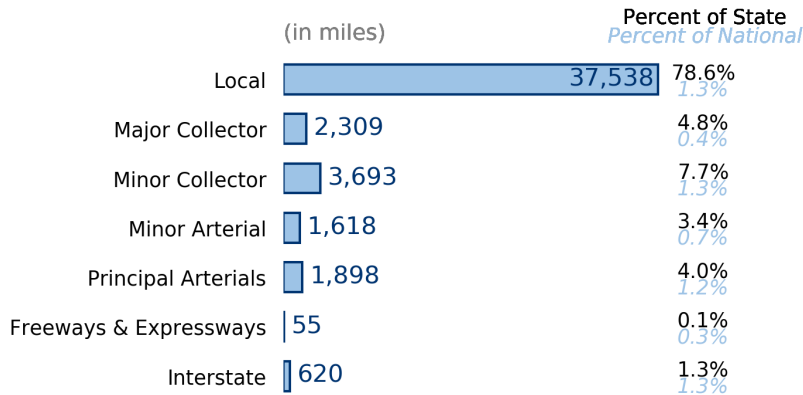


Vehicle Registrations  
**2,546,583**

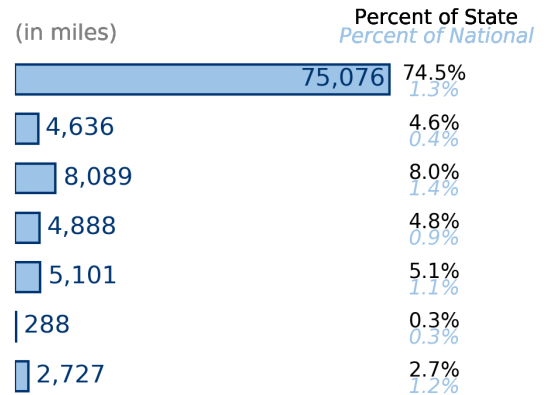
*0.9% of national*



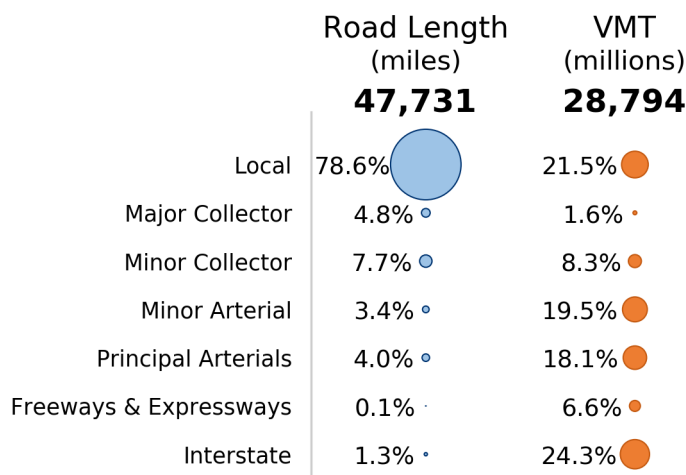
### Public Road Length



### Public Road Lane Miles



### Share of Road Miles and Vehicle Miles Traveled



### Public Road Length 47,731 miles

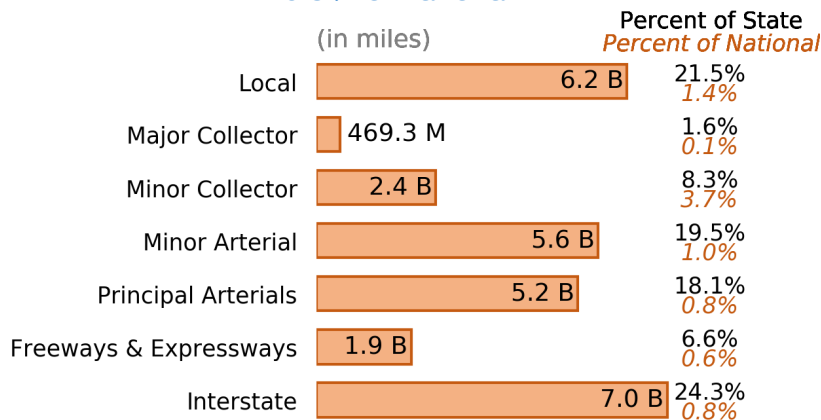


### Vehicle Miles Traveled 28,793,737,433 miles

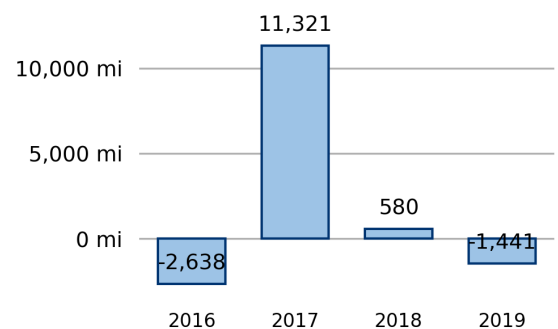


### Vehicle Miles Traveled (Millions) 28,794

0.9% of national



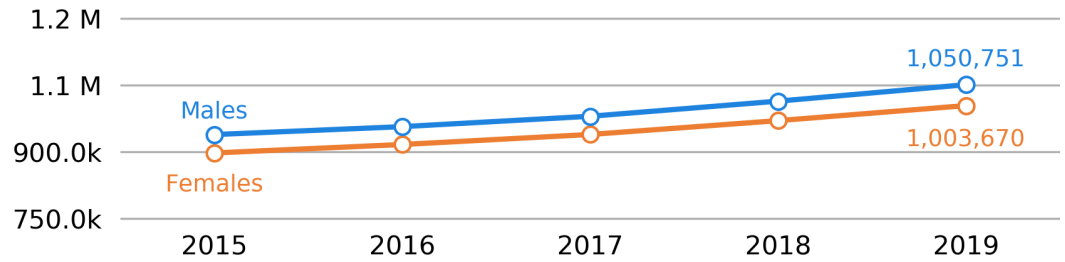
### New Lane Miles Added Annually



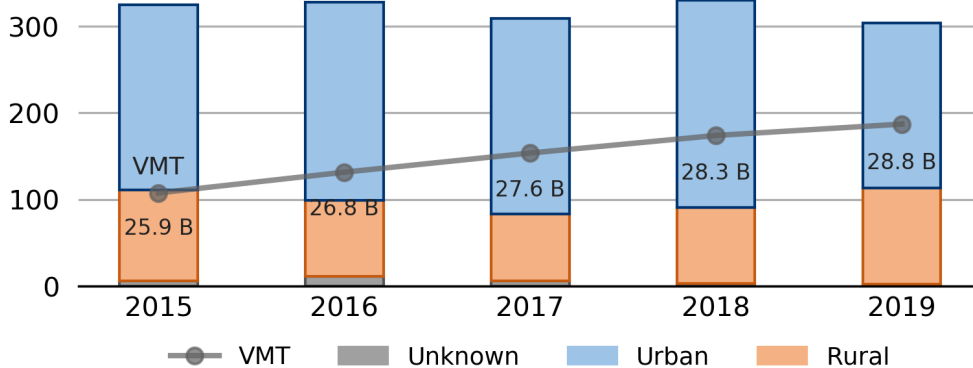
## Driver Licenses

**2,054,421**

0.9% of national



## Vehicle Crash Fatalities



## Motor Fuel Use

**1,641,088**

(thousand gallons)

## State Tax Rate

(per gallon)

Gasoline \$0.240

Diesel \$0.270

## Highway Funding Revenue

**\$1,126,194**

(thousands)



## Highway Funding Expenditures

**\$1,216,101**

(thousands)

