



Population

**8,882,190**

*2.7% of national*



Land Area

(sq. miles)

**7,354**

*0.2% of national*



Vehicle Miles Traveled

(millions)

**78,205**

*2.4% of national*



Public Road Length

(miles)

**38,950**

*0.9% of national*



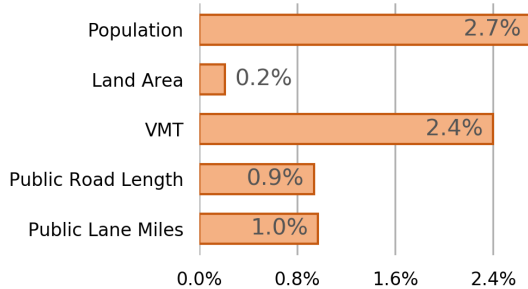
Public Road Lane Miles

**85,108**

*1.0% of national*

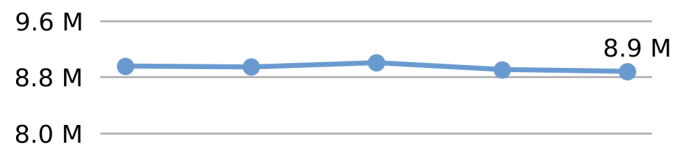


Share of National

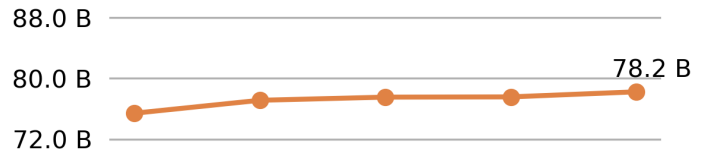


Population

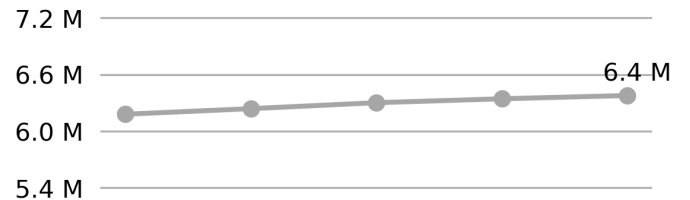
2015 2016 2017 2018 2019



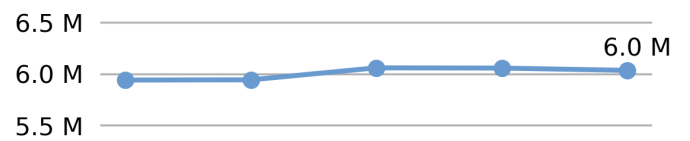
VMT



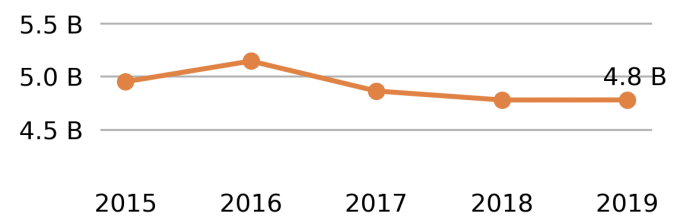
Driver Licenses



Vehicle Registrations




Motor Fuel Use (Gallons)

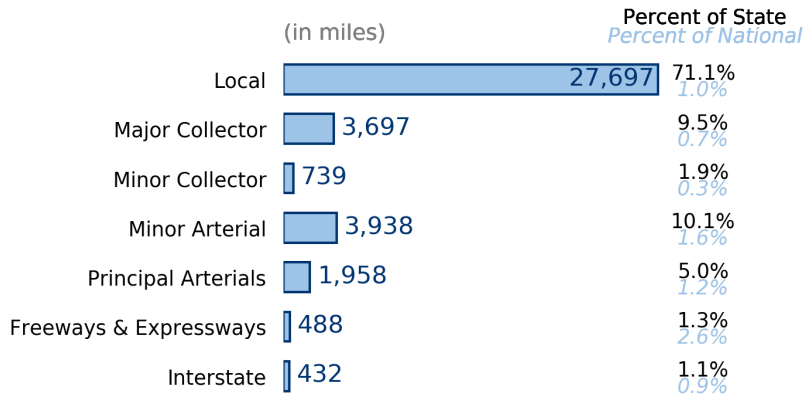


Vehicle Registrations  
**6,033,015**

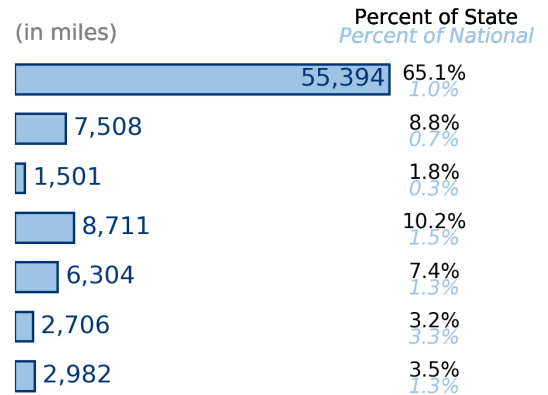
*2.2% of national*



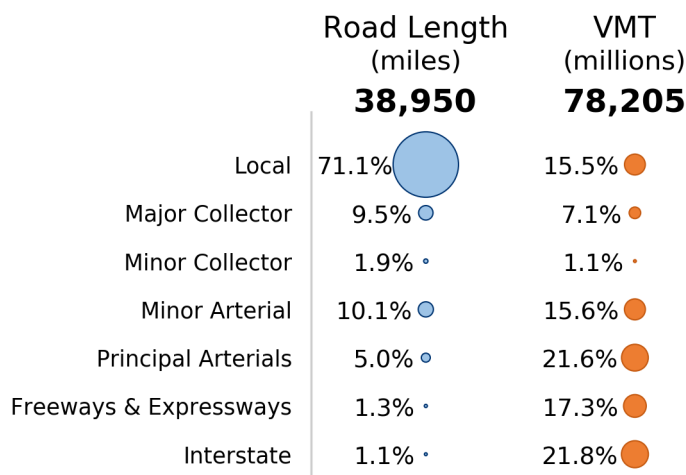
### Public Road Length



### Public Road Lane Miles



### Share of Road Miles and Vehicle Miles Traveled



### Public Road Length 38,950 miles



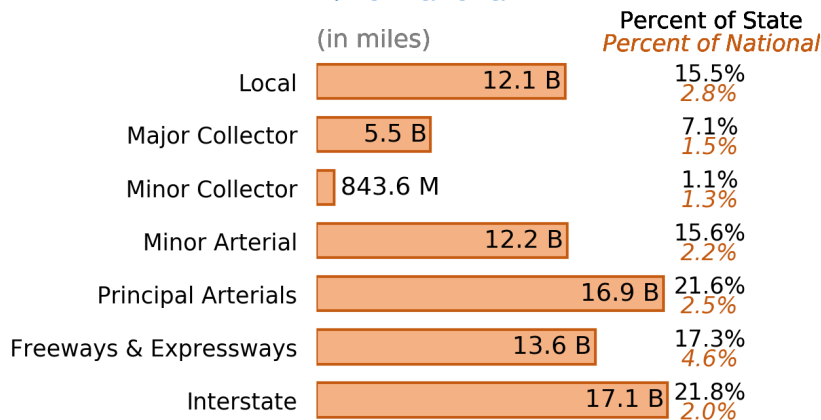
### Vehicle Miles Traveled 78,205,297,199 miles



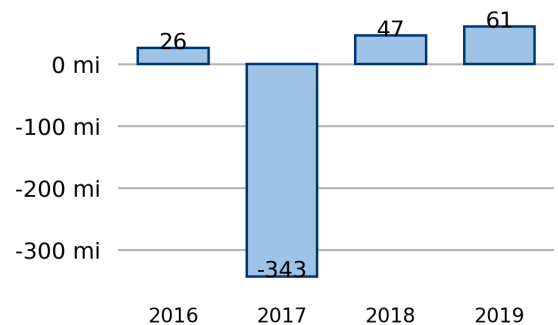
### Vehicle Miles Traveled (Millions)

78,205

2.4% of national



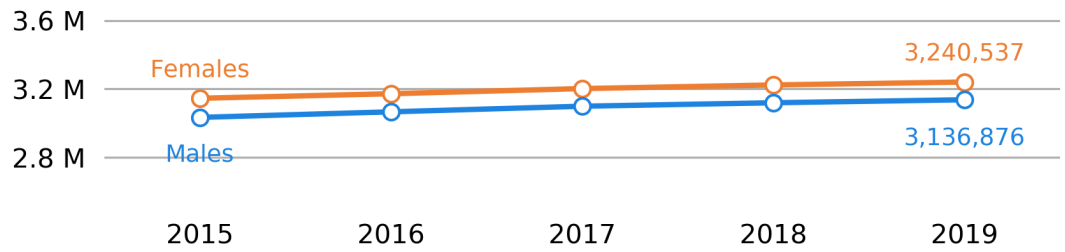
### New Lane Miles Added Annually



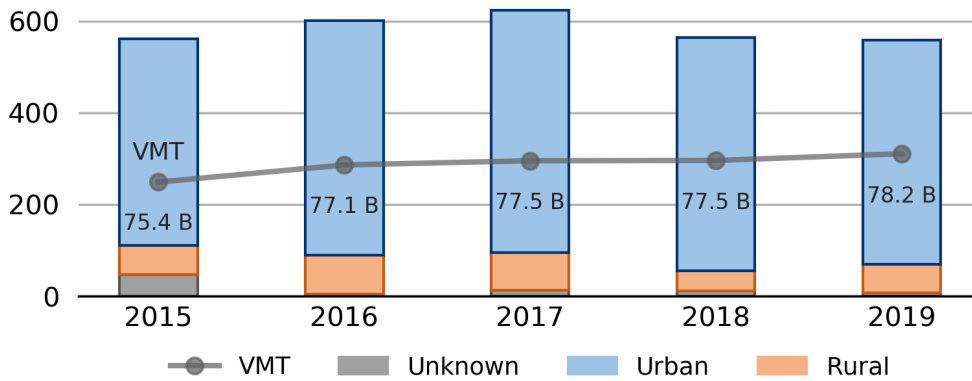
Driver Licenses

**6,377,413**

2.8% of national



Vehicle Crash Fatalities



Motor Fuel Use

**4,778,073**

(thousand gallons)

State Tax Rate

(per gallon)

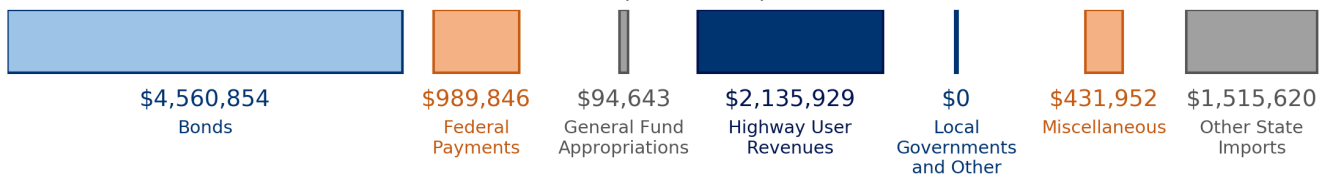
Gasoline \$0.371

Diesel \$0.401

Highway Funding Revenue

**\$9,728,844**

(thousands)



Highway Funding Expenditures

**\$10,007,811**

(thousands)

