



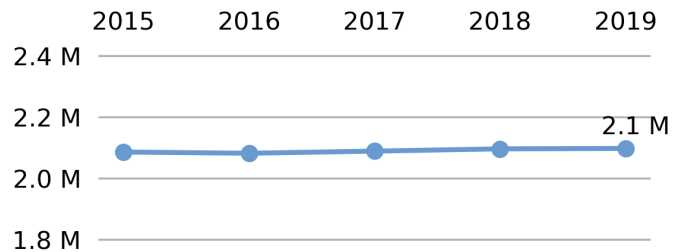
Population

**2,096,829**

*0.6% of national*



Population



Land Area

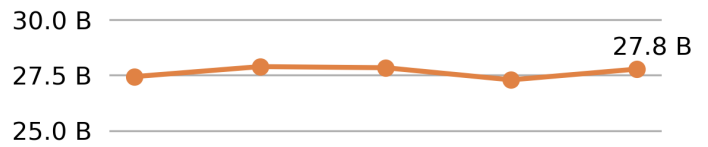
(sq. miles)

**121,298**

*3.4% of national*



VMT



Vehicle Miles Traveled

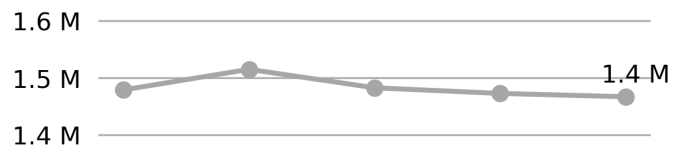
(millions)

**27,772**

*0.9% of national*



Driver Licenses



Public Road Length

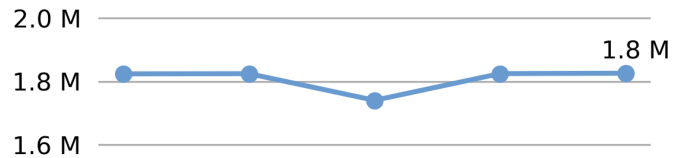
(miles)

**71,827**

*1.7% of national*



Vehicle Registrations



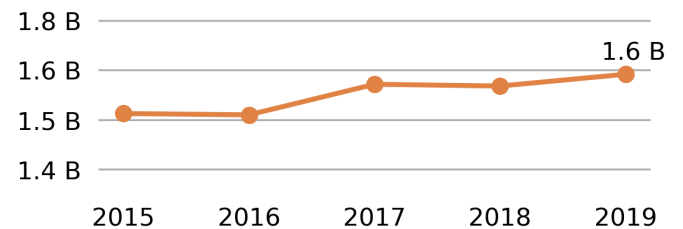
Public Road Lane Miles

**150,216**

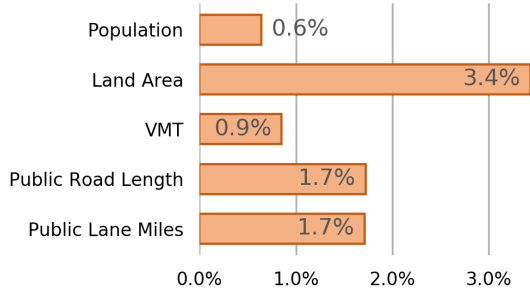
*1.7% of national*



Motor Fuel Use (Gallons)



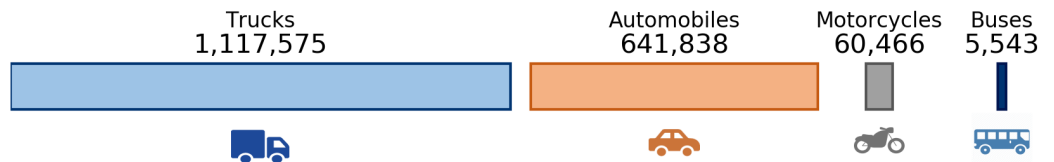
Share of National



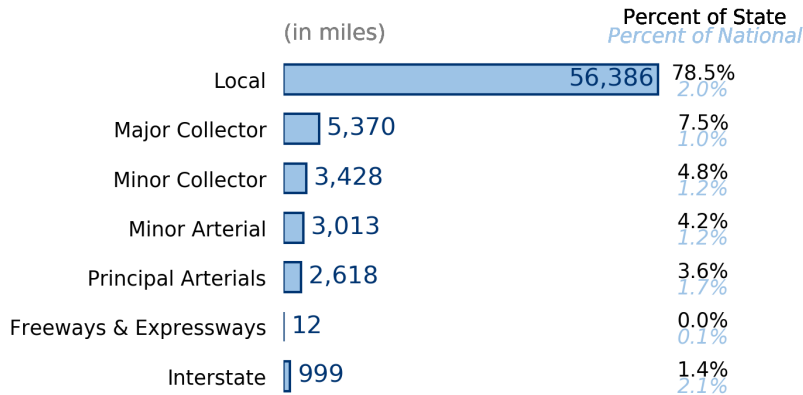
Vehicle Registrations

**1,825,421**

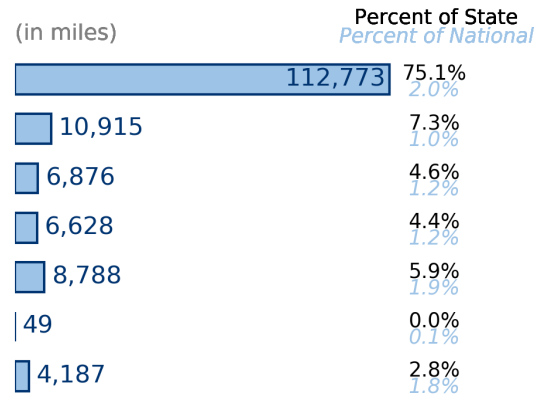
*0.7% of national*



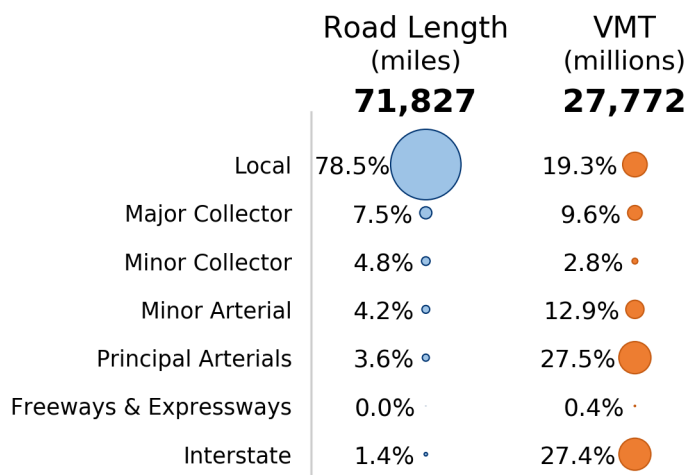
### Public Road Length



### Public Road Lane Miles



### Share of Road Miles and Vehicle Miles Traveled



### Public Road Length 71,827 miles

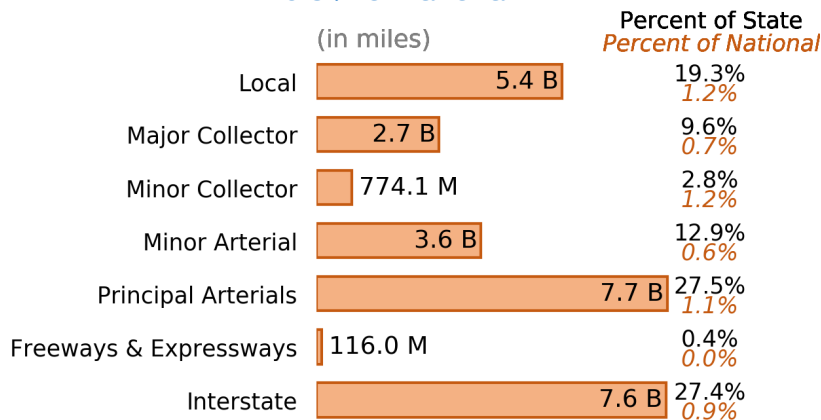


### Vehicle Miles Traveled 27,772,075,050 miles

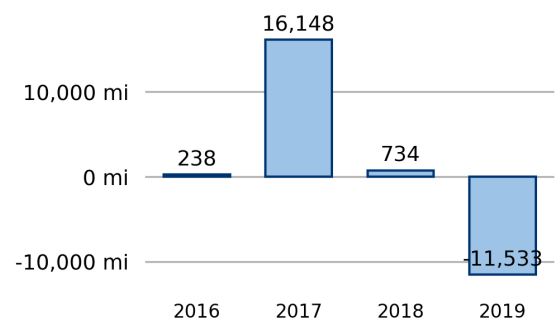


### Vehicle Miles Traveled (Millions) 27,772

0.9% of national



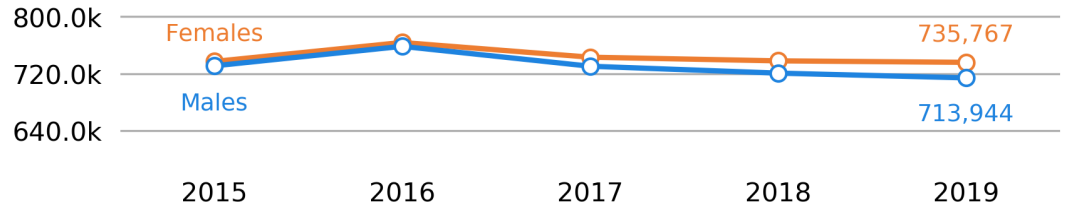
### New Lane Miles Added Annually



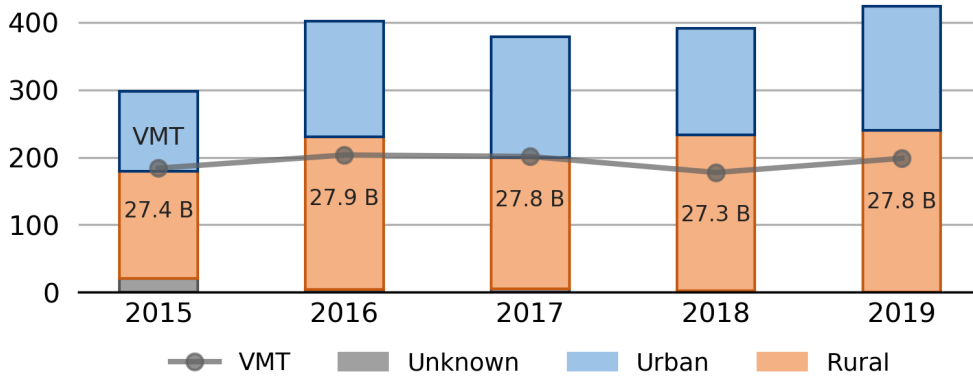
## Driver Licenses

**1,449,711**

*0.6% of national*



## Vehicle Crash Fatalities



## Motor Fuel Use

**1,637,623**

(thousand gallons)

## State Tax Rate

(per gallon)

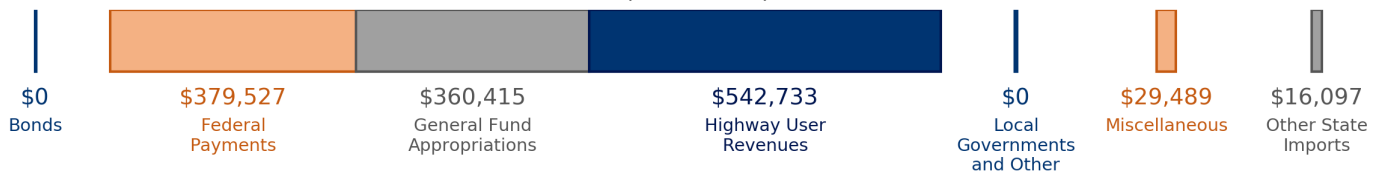
**Gasoline \$0.170**

**Diesel \$0.210**

## Highway Funding Revenue

**\$1,328,261**

(thousands)



## Highway Funding Expenditures

**\$1,037,728**

(thousands)

