



Population  
**19,453,561**  
*5.9% of national*



Land Area  
(sq. miles)  
**47,126**  
*1.3% of national*



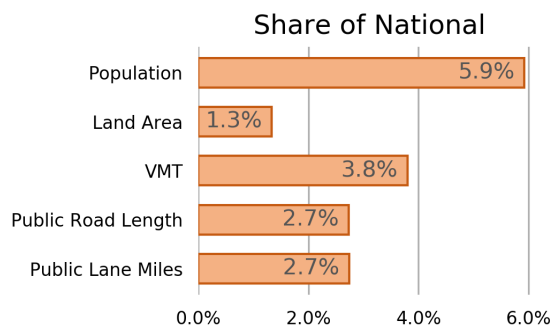
Vehicle Miles Traveled  
(millions)  
**123,986**  
*3.8% of national*



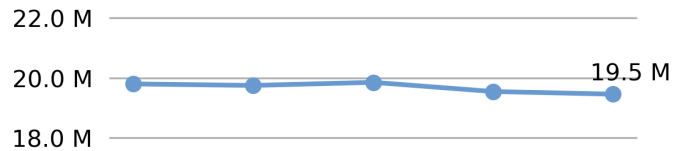
Public Road Length  
(miles)  
**113,929**  
*2.7% of national*



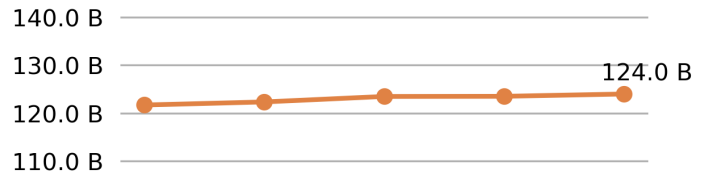
Public Road Lane Miles  
**240,489**  
*2.7% of national*



Population



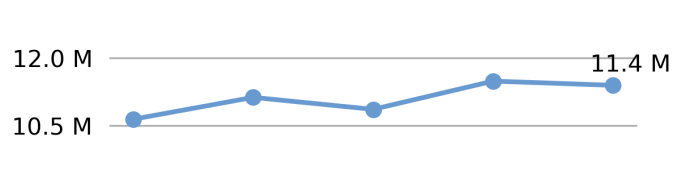
VMT



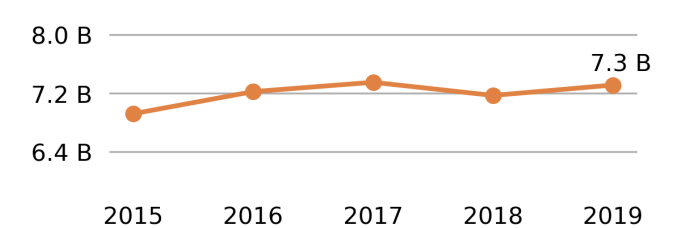
Driver Licenses



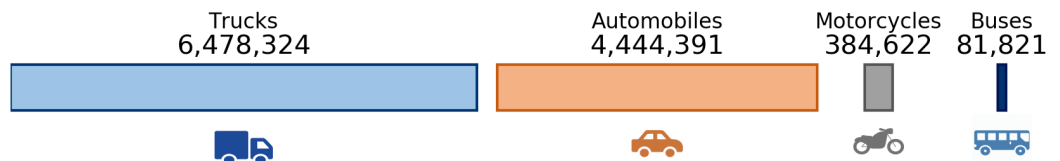
Vehicle Registrations



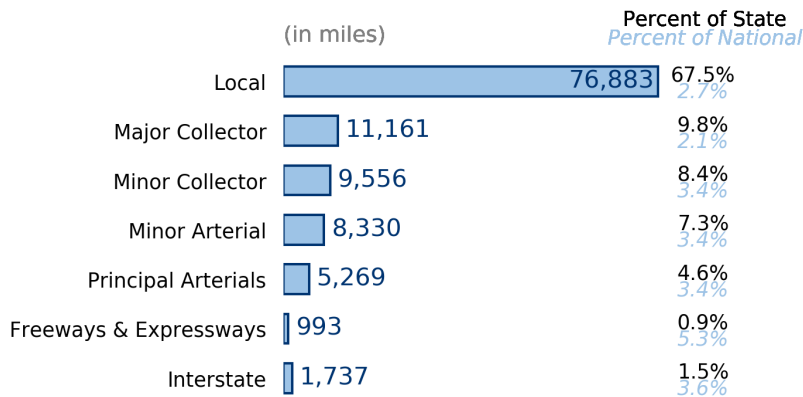
Motor Fuel Use (Gallons)



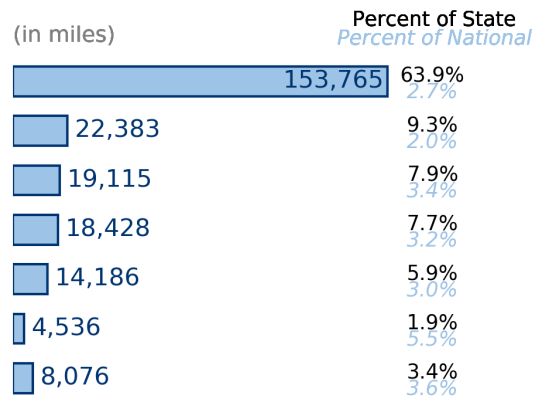
Vehicle Registrations  
**11,389,158**  
*4.1% of national*



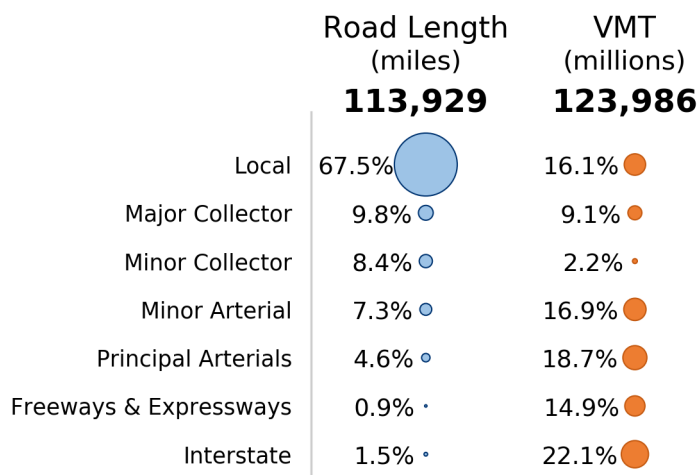
### Public Road Length



### Public Road Lane Miles



### Share of Road Miles and Vehicle Miles Traveled



### Public Road Length 113,929 miles



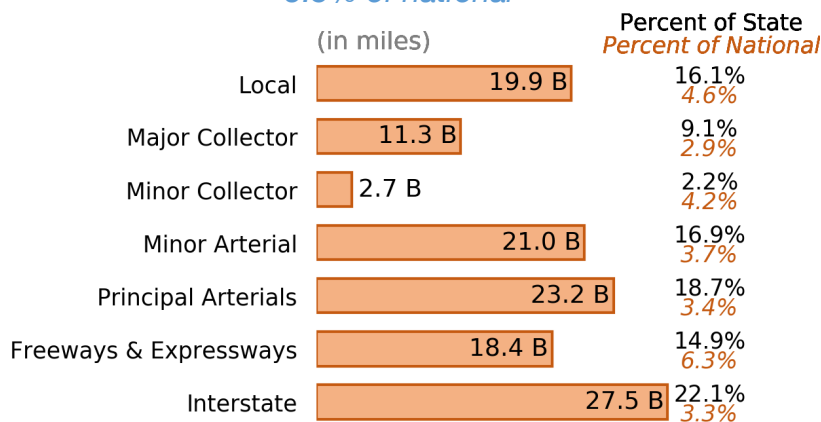
### Vehicle Miles Traveled 123,986,154,321 miles



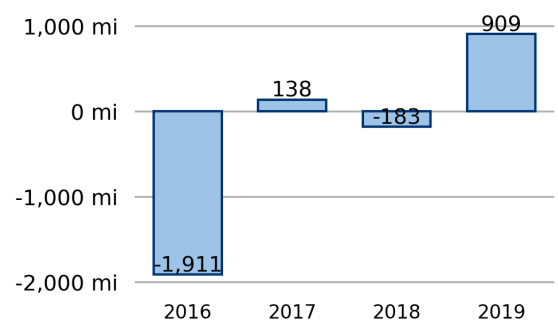
### Vehicle Miles Traveled (Millions)

123,986

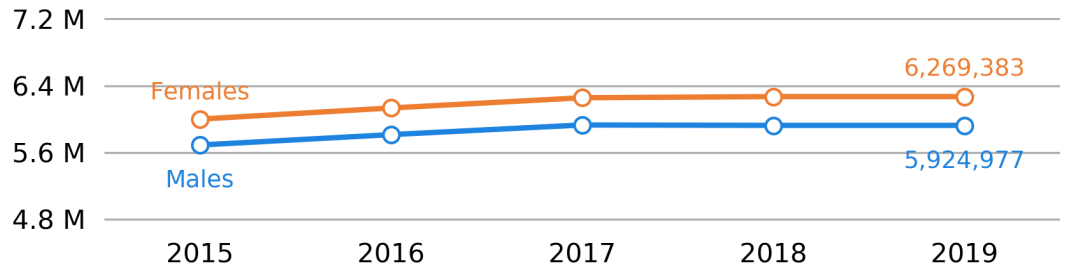
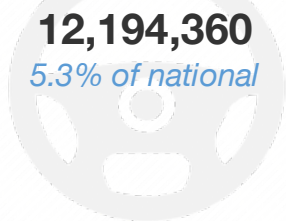
3.8% of national



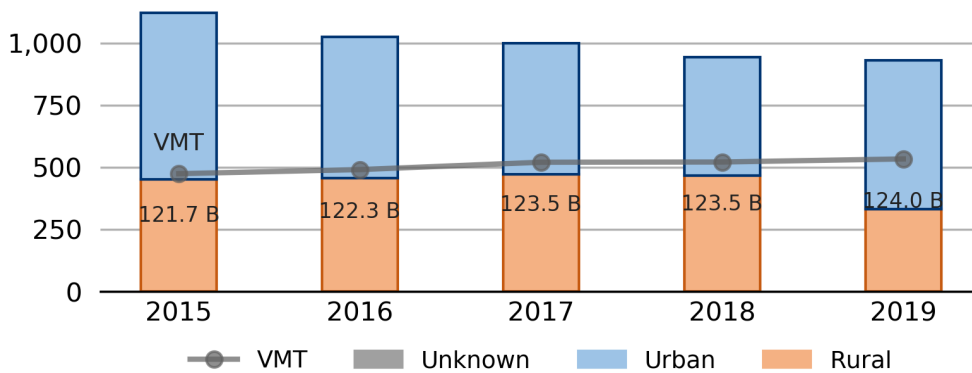
### New Lane Miles Added Annually



Driver Licenses



Vehicle Crash Fatalities



Motor Fuel Use

**7,312,463**  
(thousand gallons)

**State Tax Rate**  
(per gallon)

Gasoline \$0.258  
Diesel \$0.239

Highway Funding Revenue

**\$18,956,074**

(thousands)



Highway Funding Expenditures

**\$15,290,303**

(thousands)

