



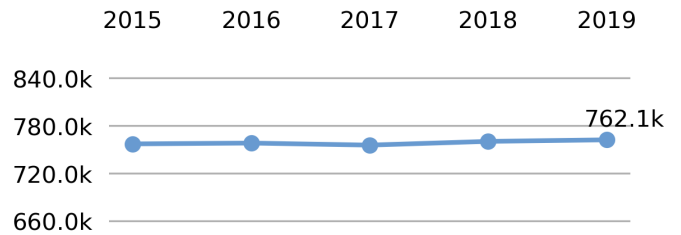
Population

762,062

0.2% of national



Population



Land Area

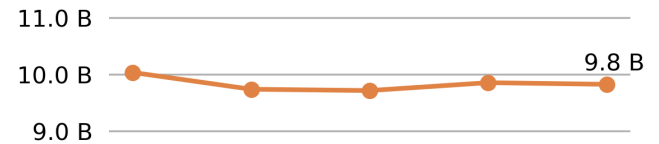
(sq. miles)

69,001

2.0% of national



VMT



Vehicle Miles Traveled

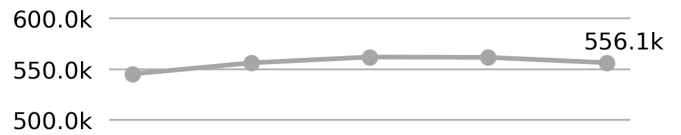
(millions)

9,826

0.3% of national



Driver Licenses



Public Road Length

(miles)

88,168

2.1% of national



Vehicle Registrations



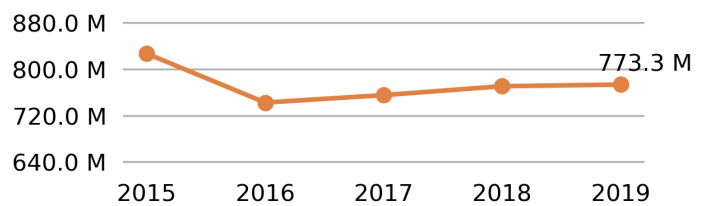
Public Road Lane Miles

178,845

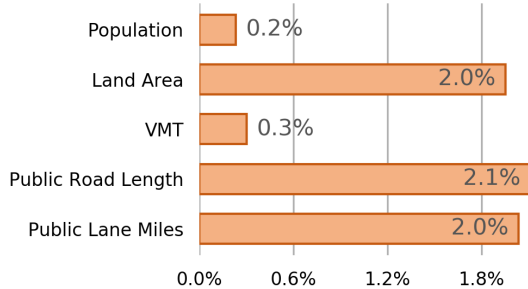
2.0% of national



Motor Fuel Use (Gallons)



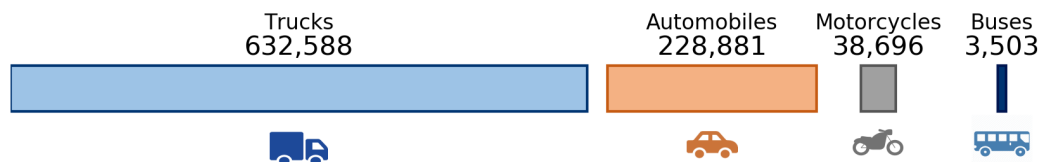
Share of National



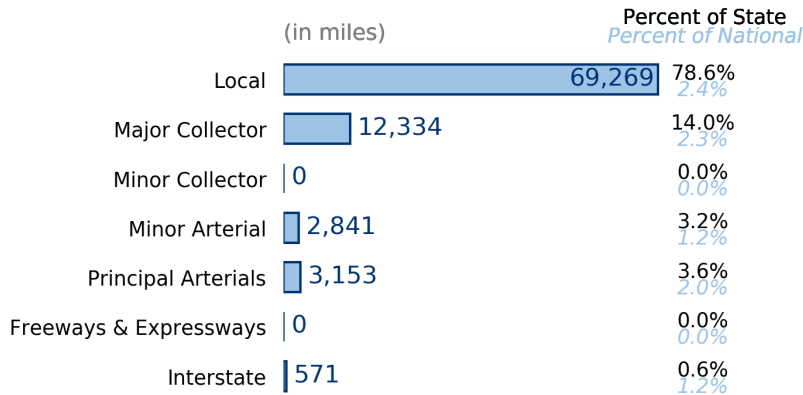
Vehicle Registrations

903,668

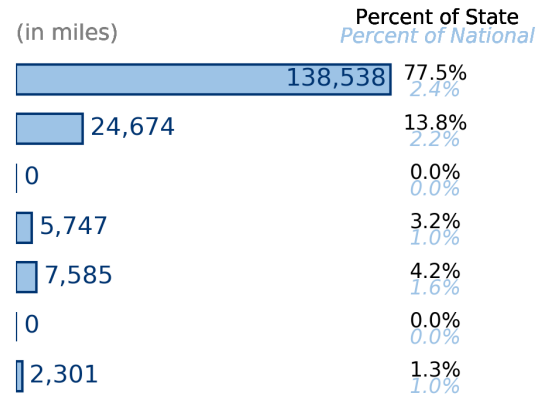
0.3% of national



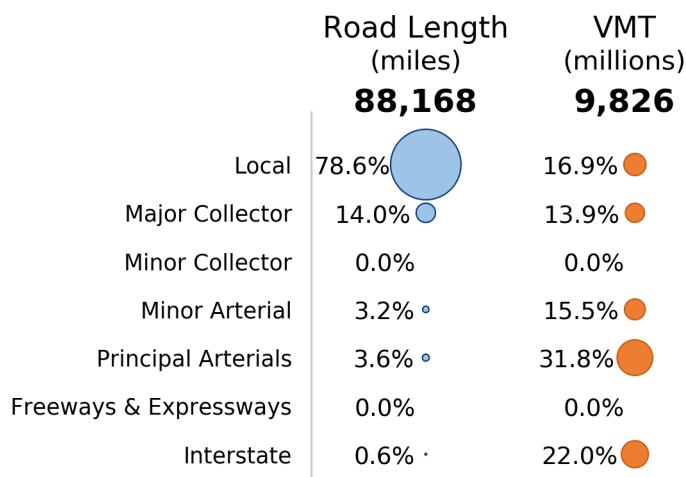
Public Road Length



Public Road Lane Miles



Share of Road Miles and Vehicle Miles Traveled



Public Road Length 88,168 miles

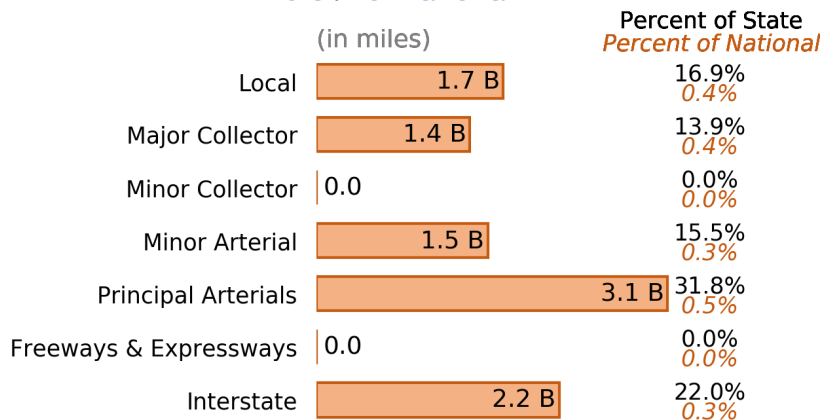


Vehicle Miles Traveled 9,826,068,271 miles

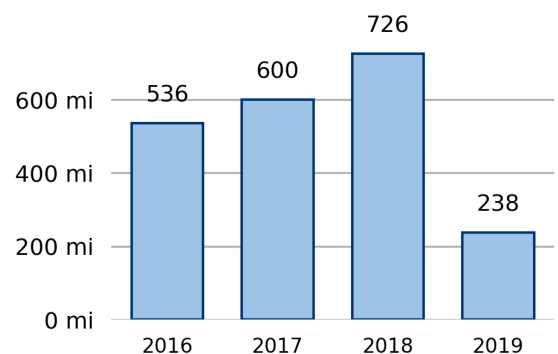


Vehicle Miles Traveled (Millions) 9,826

0.3% of national



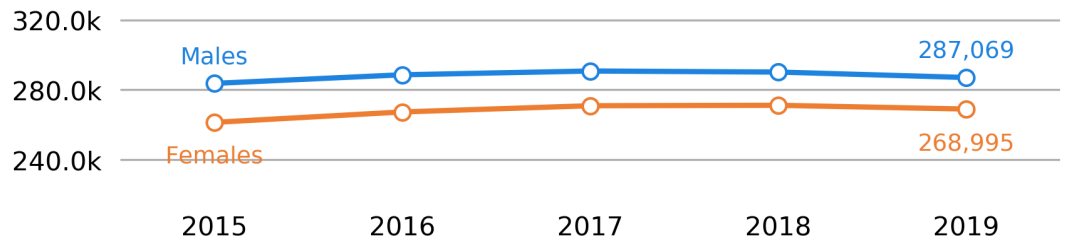
New Lane Miles Added Annually



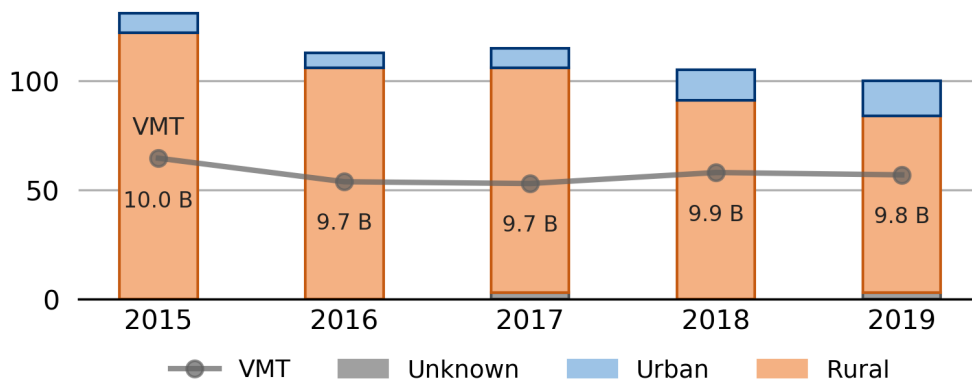
Driver Licenses

556,064

0.2% of national



Vehicle Crash Fatalities



Motor Fuel Use

773,293

(thousand gallons)

State Tax Rate

(per gallon)

Gasoline \$0.230

Diesel \$0.230

Highway Funding Revenue

\$654,123

(thousands)



Highway Funding Expenditures

\$628,692

(thousands)

