



Population  
**28,995,881**  
*8.8% of national*



Land Area  
 (sq. miles)  
**261,232**  
*7.4% of national*



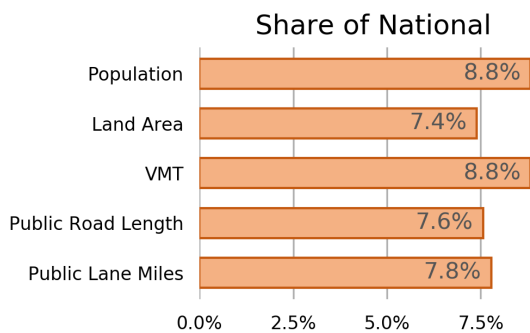
Vehicle Miles Traveled  
 (millions)  
**288,227**  
*8.8% of national*



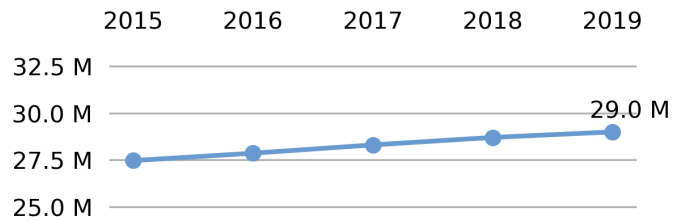
Public Road Length  
 (miles)  
**315,445**  
*7.6% of national*



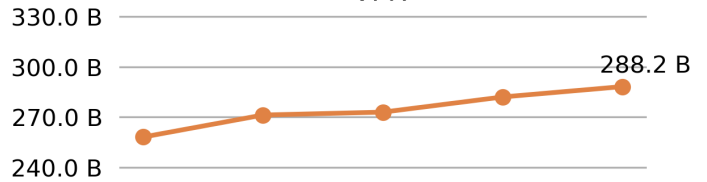
Public Road Lane Miles  
**683,533**  
*7.8% of national*



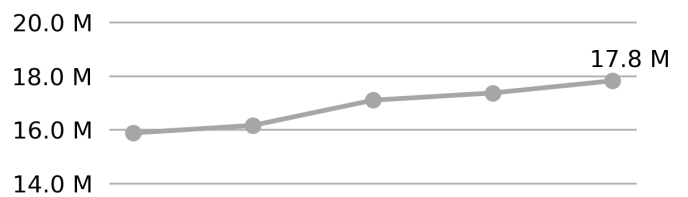
Population



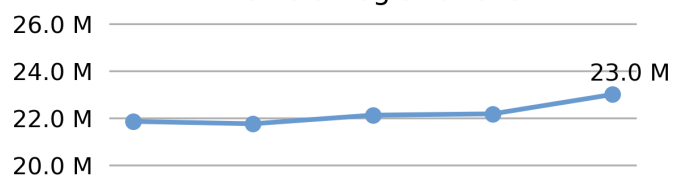
VMT



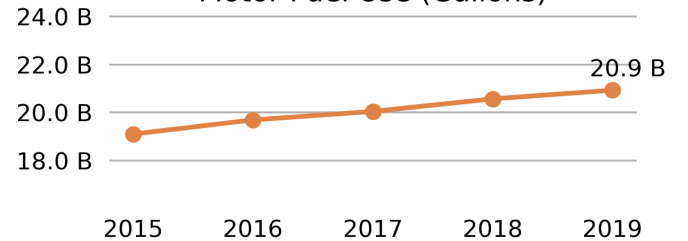
Driver Licenses



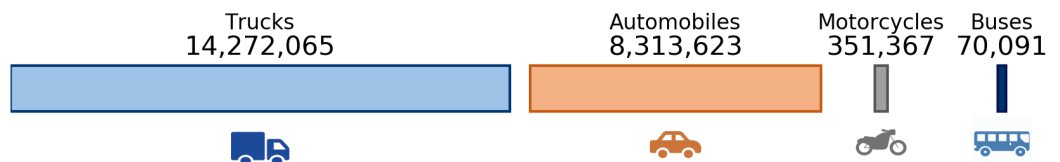
Vehicle Registrations



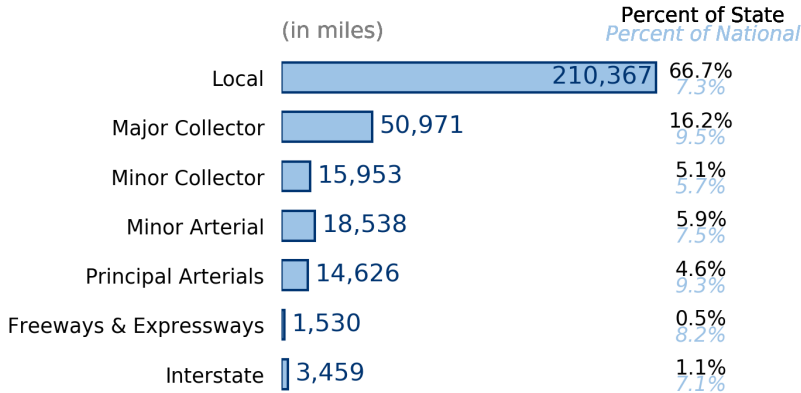
Motor Fuel Use (Gallons)



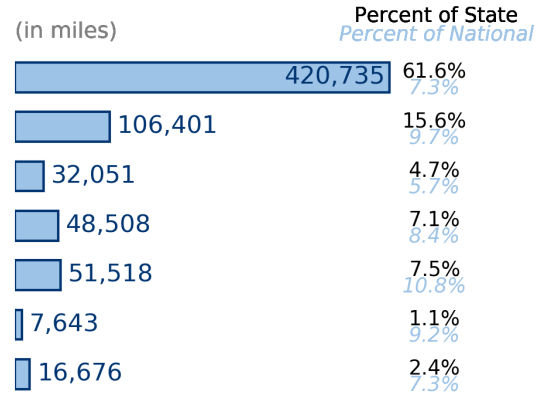
Vehicle Registrations  
**23,007,146**  
*8.3% of national*



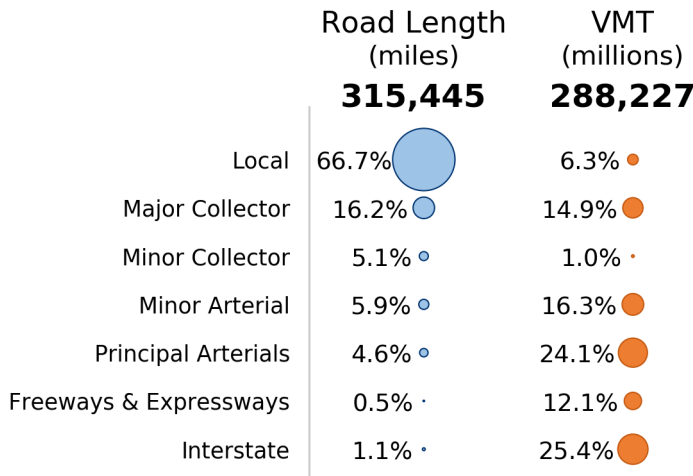
### Public Road Length



### Public Road Lane Miles



### Share of Road Miles and Vehicle Miles Traveled



### Public Road Length 315,445 miles



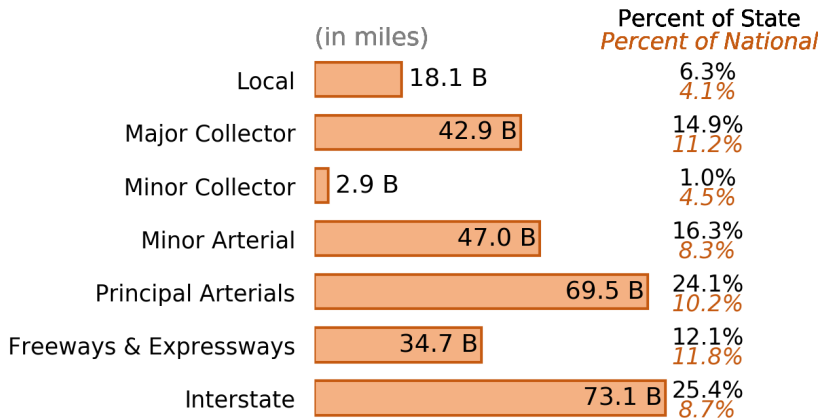
### Vehicle Miles Traveled 288,227,235,544 miles



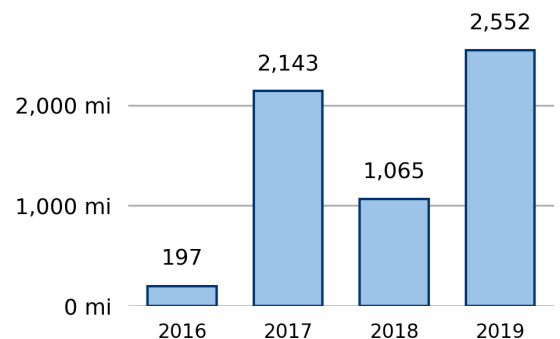
### Vehicle Miles Traveled (Millions)

288,227

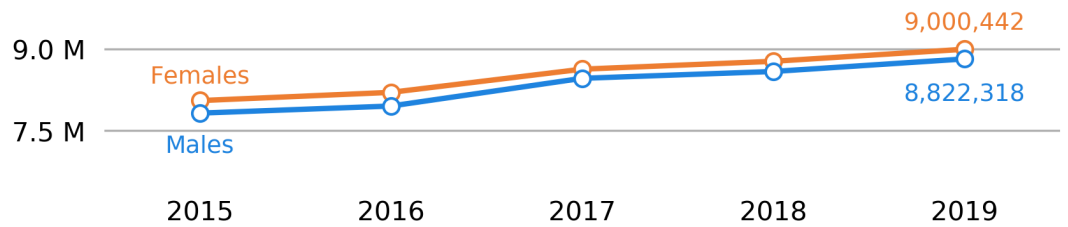
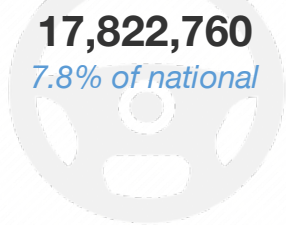
8.8% of national



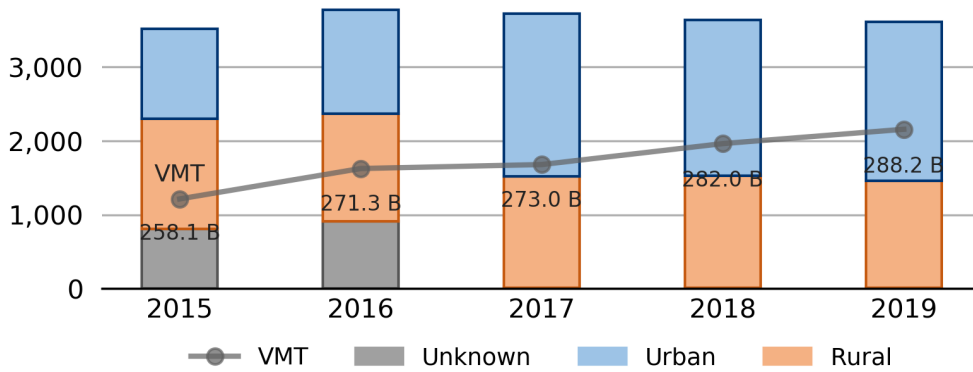
### New Lane Miles Added Annually



## Driver Licenses



## Vehicle Crash Fatalities



## Motor Fuel Use

**20,922,497**

(thousand gallons)

## State Tax Rate

(per gallon)

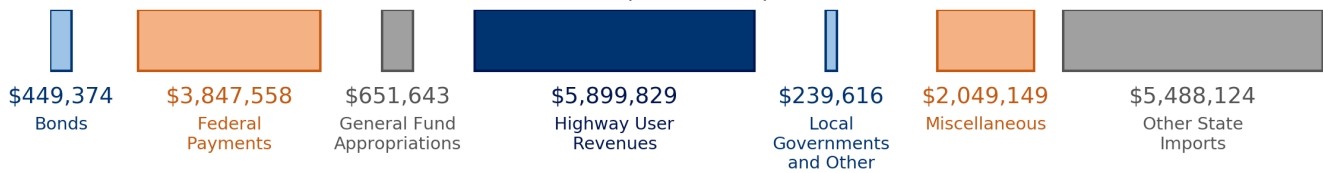
Gasoline \$0.200

Diesel \$0.200

## Highway Funding Revenue

**\$18,625,293**

(thousands)



## Highway Funding Expenditures

**\$15,541,034**

(thousands)

