



Population

**3,205,958**

*1.0% of national*



Land Area

(sq. miles)

**82,170**

*2.3% of national*



Vehicle Miles Traveled

(millions)

**32,911**

*1.0% of national*



Public Road Length

(miles)

**48,608**

*1.2% of national*



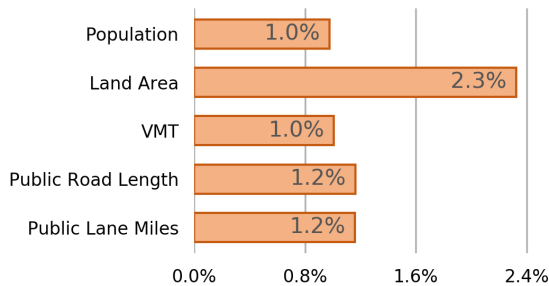
Public Road Lane Miles

**102,031**

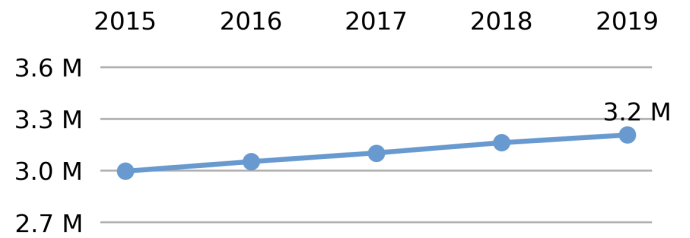
*1.2% of national*



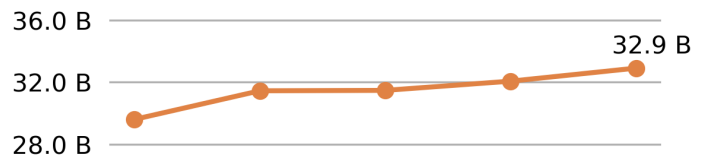
Share of National



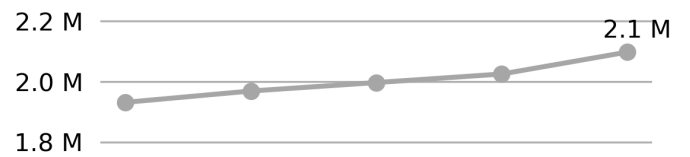
Population



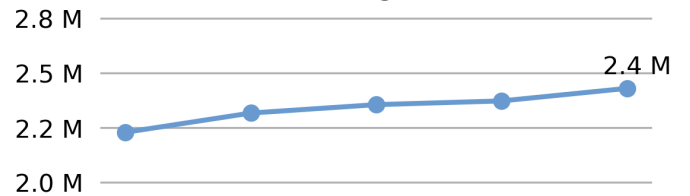
VMT



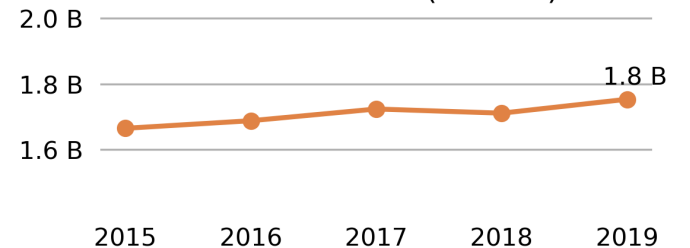
Driver Licenses



Vehicle Registrations



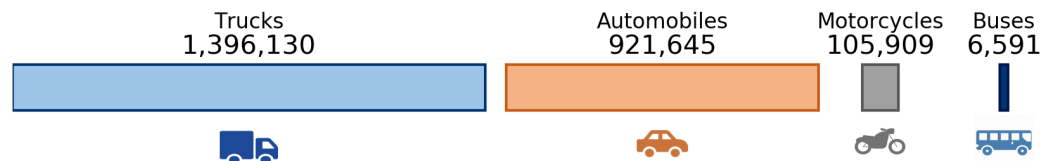
Motor Fuel Use (Gallons)



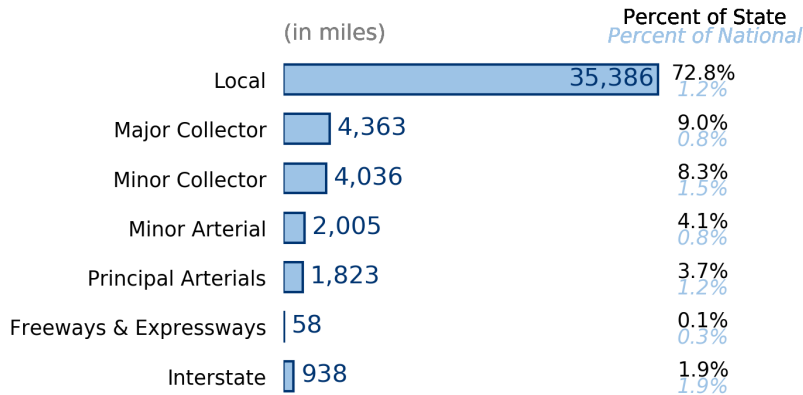
Vehicle Registrations

**2,430,275**

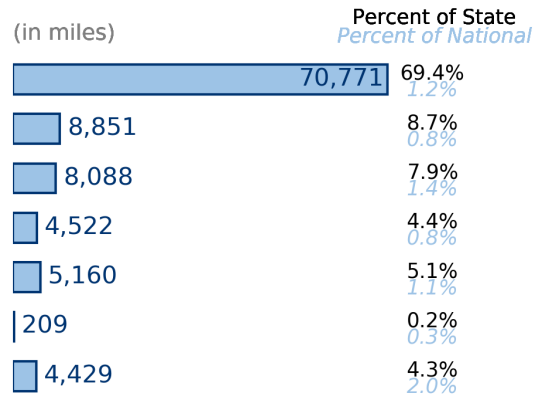
*0.9% of national*



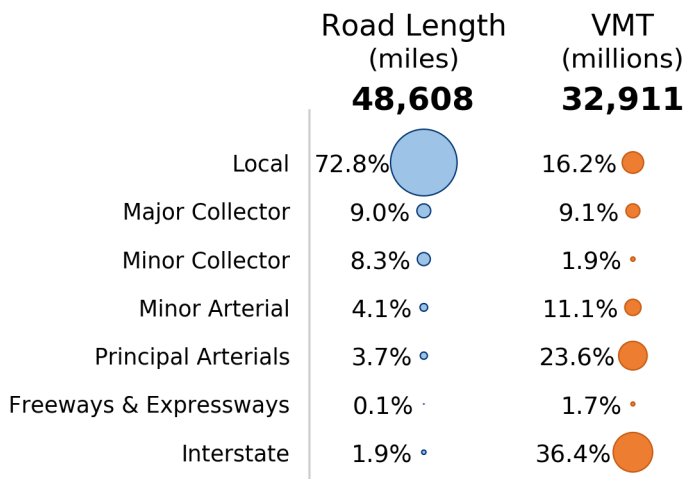
### Public Road Length



### Public Road Lane Miles



### Share of Road Miles and Vehicle Miles Traveled



### Public Road Length 48,608 miles

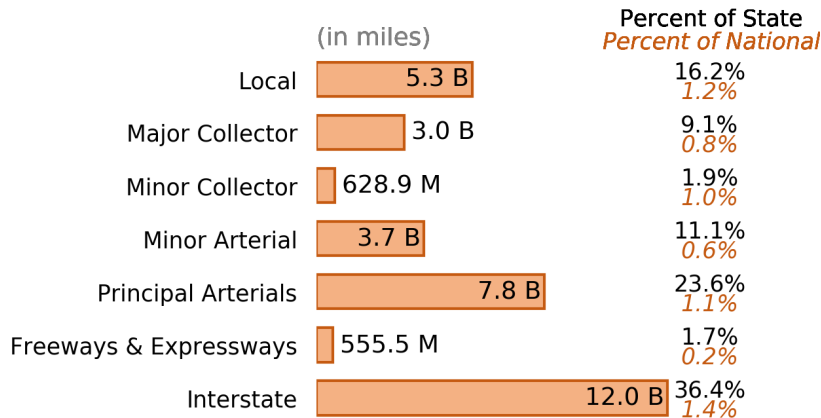


### Vehicle Miles Traveled 32,910,675,124 miles

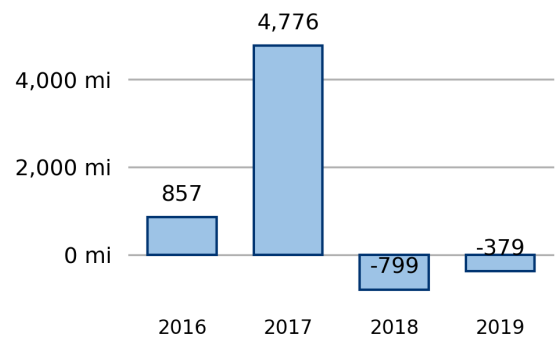


### Vehicle Miles Traveled (Millions) 32,911

1.0% of national



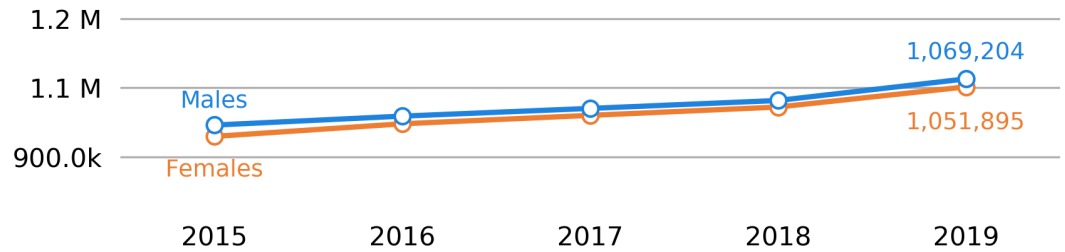
### New Lane Miles Added Annually



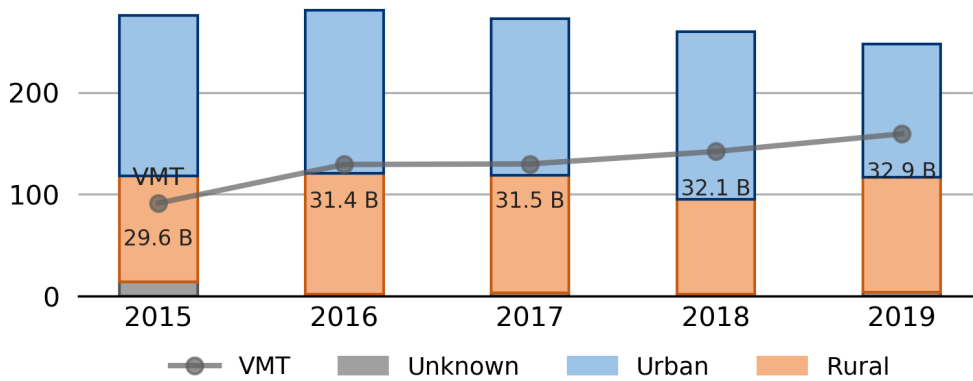
## Driver Licenses

**2,121,099**

0.9% of national



## Vehicle Crash Fatalities



## Motor Fuel Use

**1,752,865**

(thousand gallons)

## State Tax Rate

(per gallon)

Gasoline \$0.300

Diesel \$0.300

## Highway Funding Revenue

**\$2,051,645**

(thousands)



## Highway Funding Expenditures

**\$2,006,670**

(thousands)

