



Population

623,989

0.2% of national



Land Area

(sq. miles)

9,217

0.3% of national



Vehicle Miles Traveled

(millions)

7,346

0.2% of national



Public Road Length

(miles)

14,254

0.3% of national



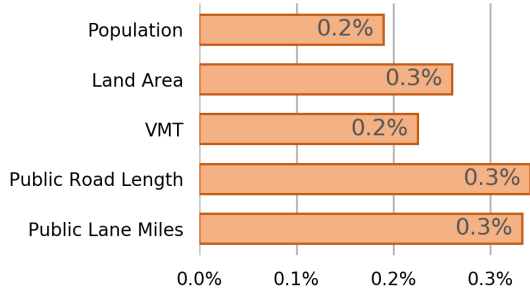
Public Road Lane Miles

29,273

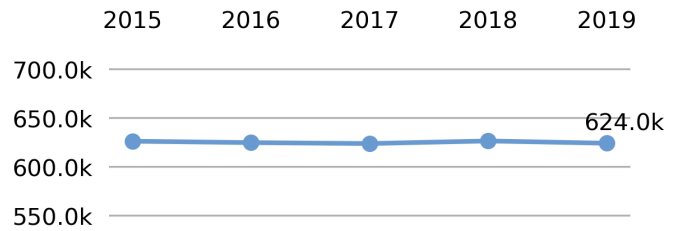
0.3% of national



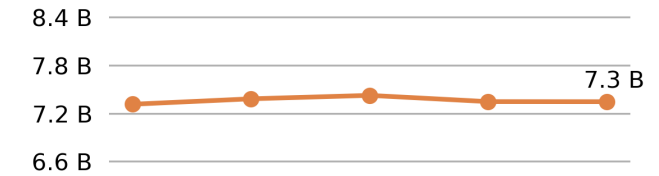
Share of National



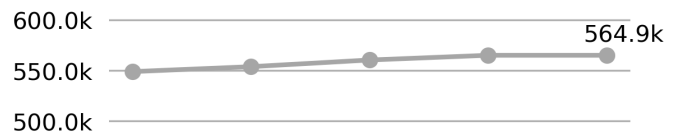
Population



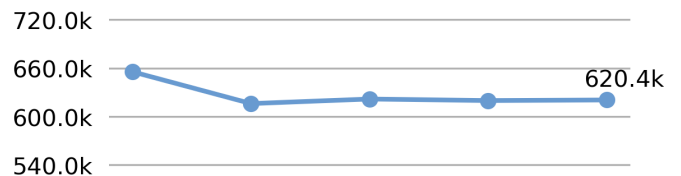
VMT



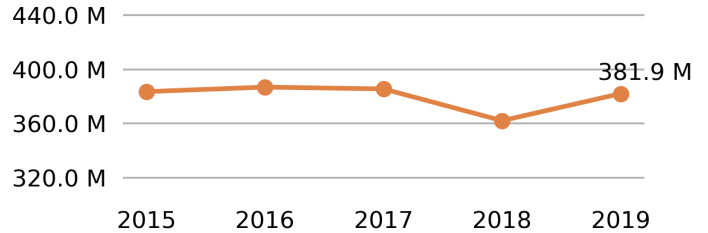
Driver Licenses



Vehicle Registrations

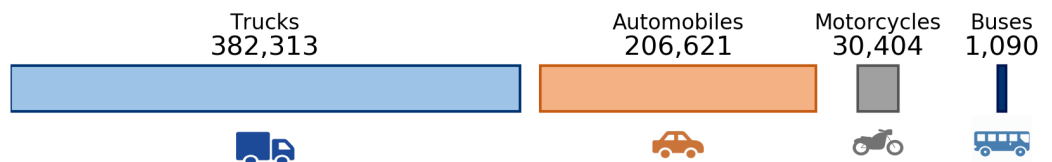


Motor Fuel Use (Gallons)

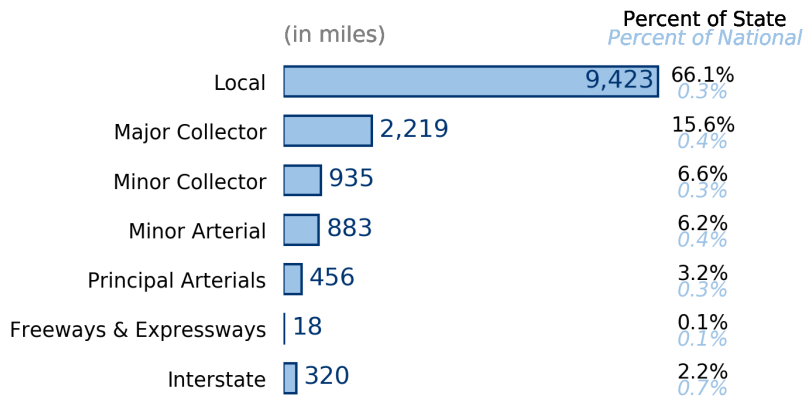


Vehicle Registrations
620,428

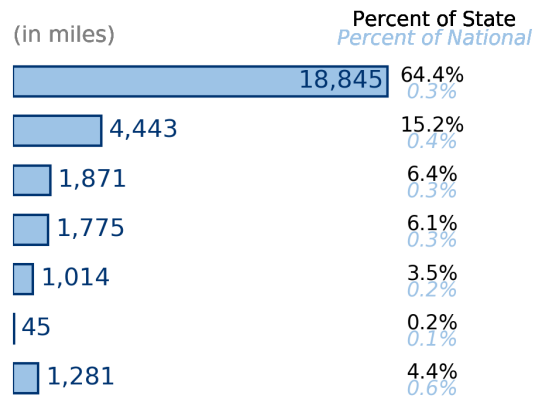
0.2% of national



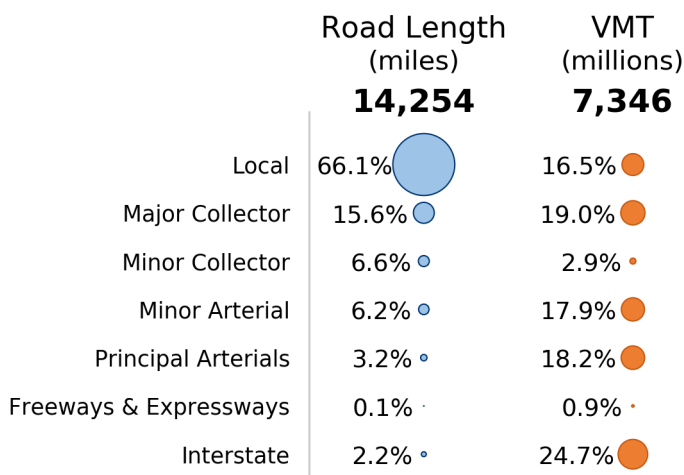
Public Road Length



Public Road Lane Miles



Share of Road Miles and Vehicle Miles Traveled



Public Road Length 14,254 miles

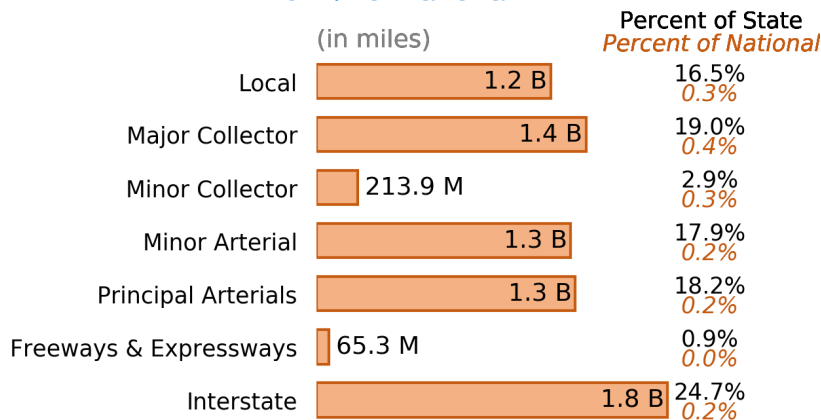


Vehicle Miles Traveled 7,345,626,922 miles

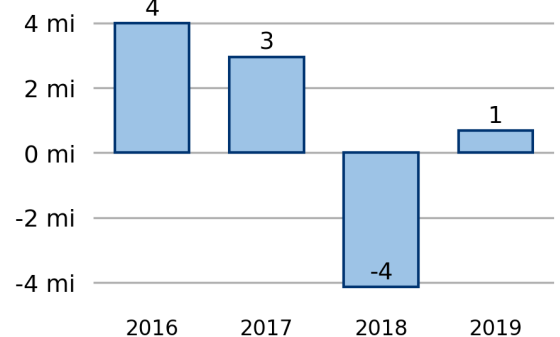


Vehicle Miles Traveled (Millions) 7,346

0.2% of national



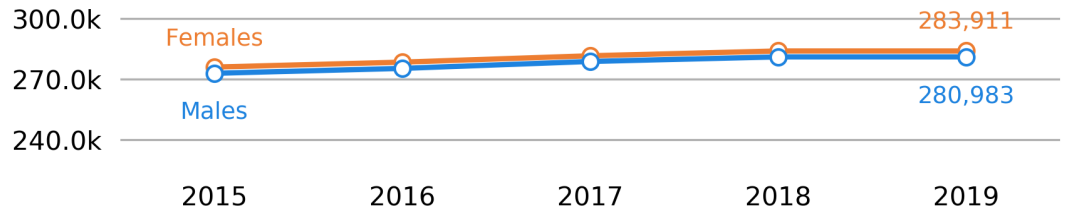
New Lane Miles Added Annually



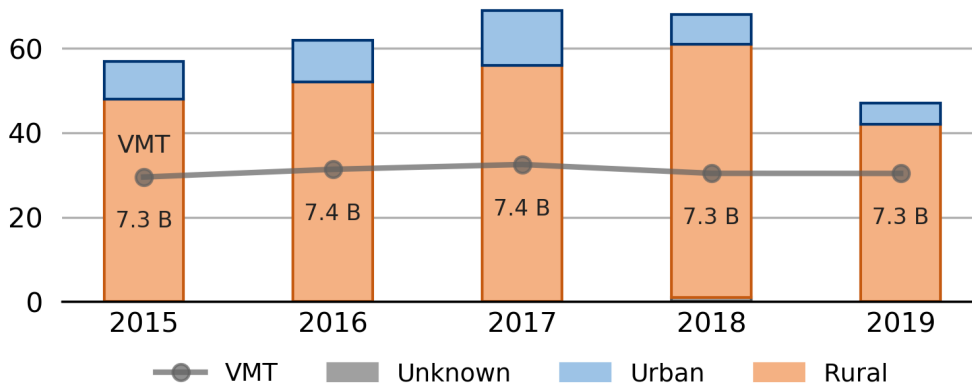
Driver Licenses

564,894

0.2% of national



Vehicle Crash Fatalities



Motor Fuel Use

381,930

(thousand gallons)

State Tax Rate

(per gallon)

Gasoline \$0.305

Diesel \$0.310

Highway Funding Revenue

\$555,370

(thousands)



Highway Funding Expenditures

\$564,825

(thousands)

