



Population

8,535,519

2.6% of national



Land Area

(sq. miles)

39,490

1.1% of national



Vehicle Miles Traveled

(millions)

85,432

2.6% of national



Public Road Length

(miles)

75,348

1.8% of national



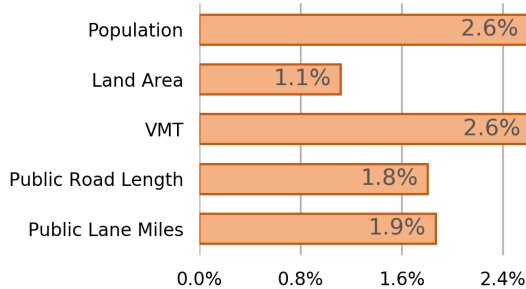
Public Road Lane Miles

164,132

1.9% of national

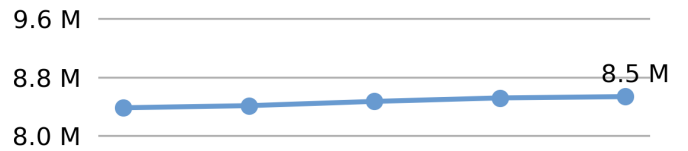


Share of National

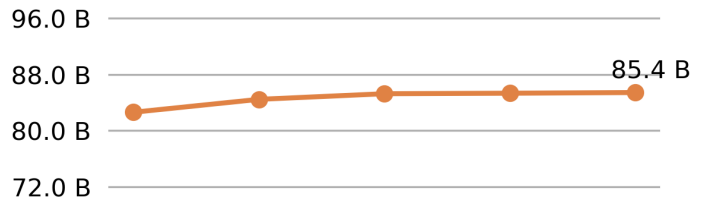


Population

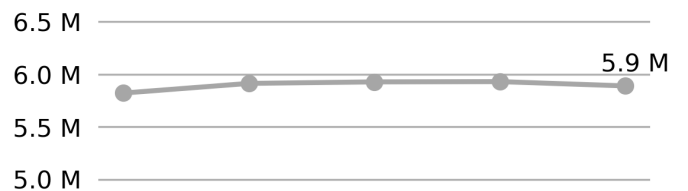
2015 2016 2017 2018 2019



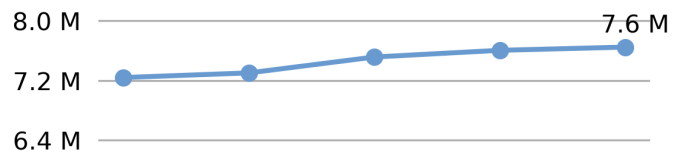
VMT



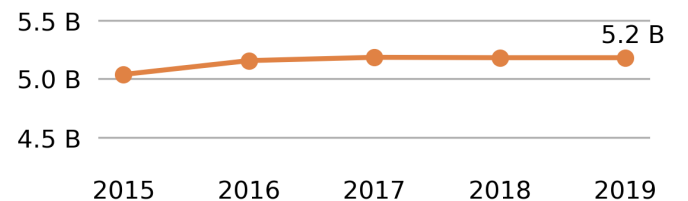
Driver Licenses



Vehicle Registrations



Motor Fuel Use (Gallons)



Vehicle Registrations

7,647,692

2.8% of national

Trucks
4,231,772



Automobiles
3,187,026



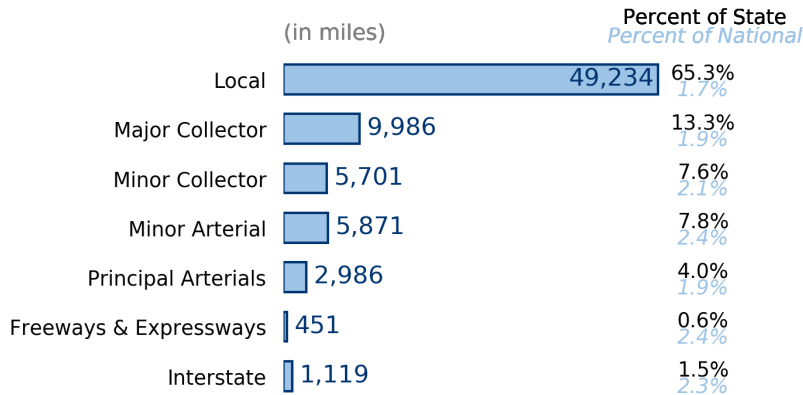
Motorcycles
193,813



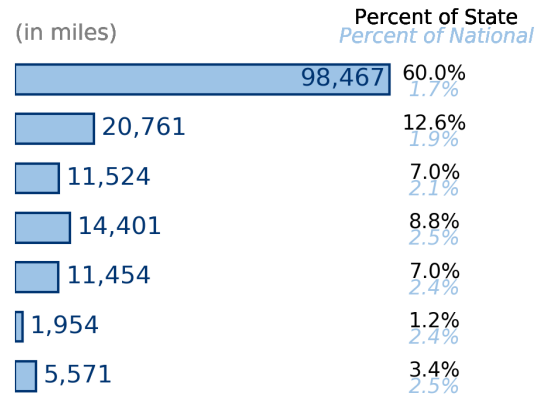
Buses
35,080



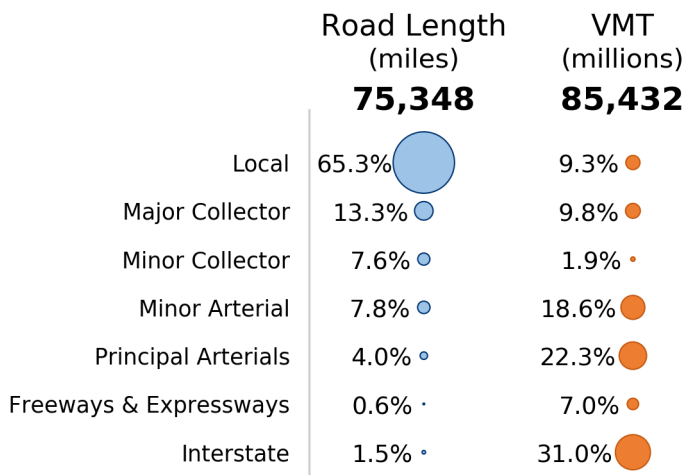
Public Road Length



Public Road Lane Miles



Share of Road Miles and Vehicle Miles Traveled



Public Road Length 75,348 miles

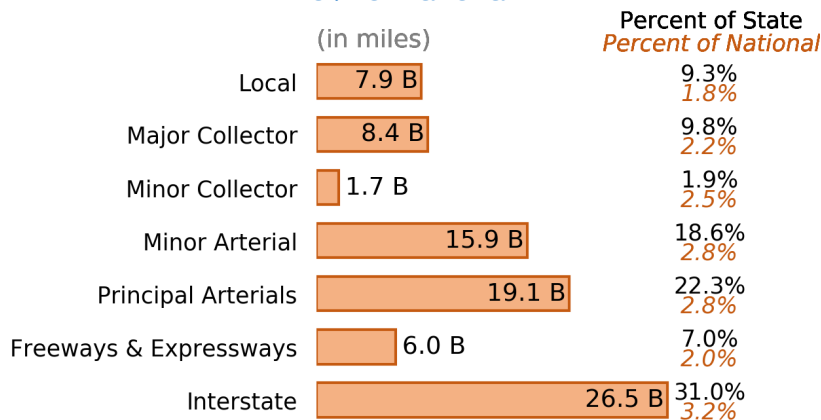


Vehicle Miles Traveled 85,432,484,153 miles

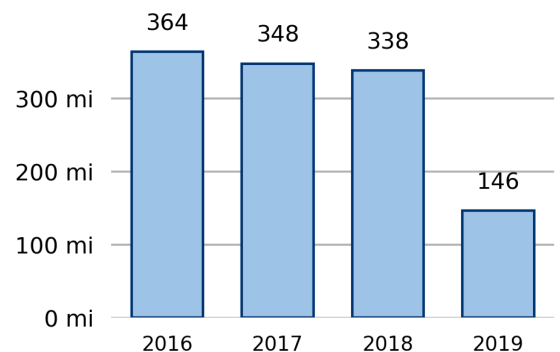


Vehicle Miles Traveled (Millions) 85,432

2.6% of national



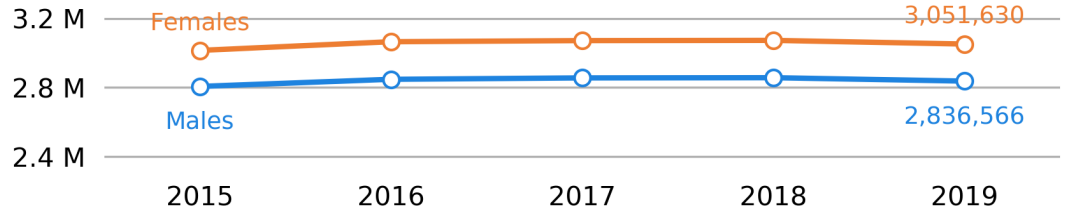
New Lane Miles Added Annually



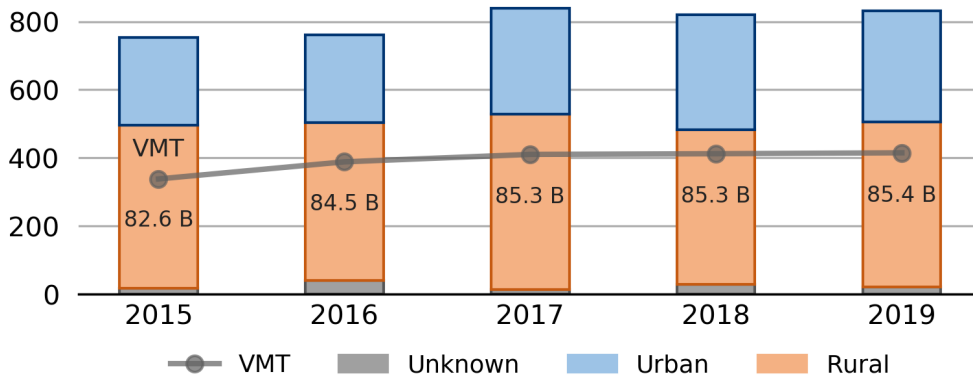
Driver Licenses

5,888,196

2.6% of national



Vehicle Crash Fatalities



Motor Fuel Use

5,180,442

(thousand gallons)

State Tax Rate

(per gallon)

Gasoline \$0.162

Diesel \$0.202

Highway Funding Revenue

\$6,061,617

(thousands)



Highway Funding Expenditures

\$5,569,085

(thousands)

