



Population

1,792,147

0.5% of national



Land Area

(sq. miles)

24,038

0.7% of national



Vehicle Miles Traveled

(millions)

19,077

0.6% of national



Public Road Length

(miles)

38,877

0.9% of national



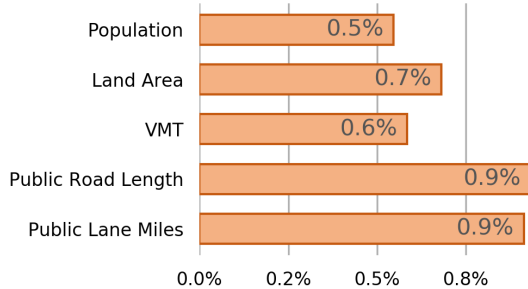
Public Road Lane Miles

80,167

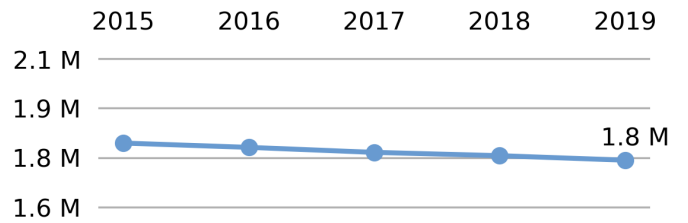
0.9% of national



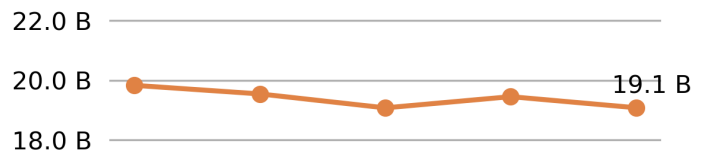
Share of National



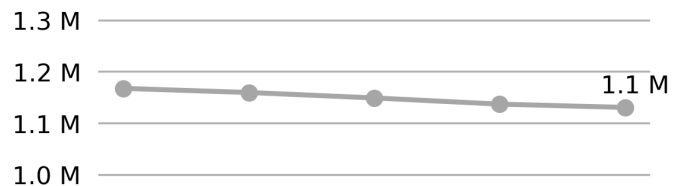
Population



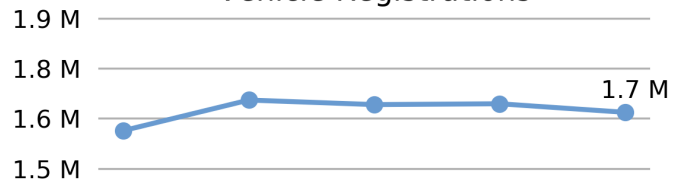
VMT



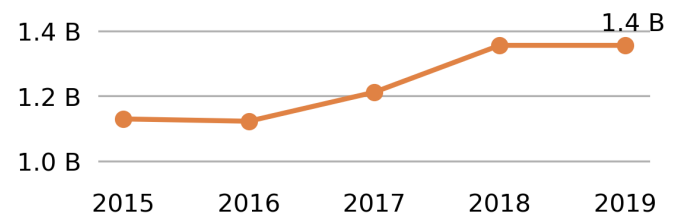
Driver Licenses



Vehicle Registrations



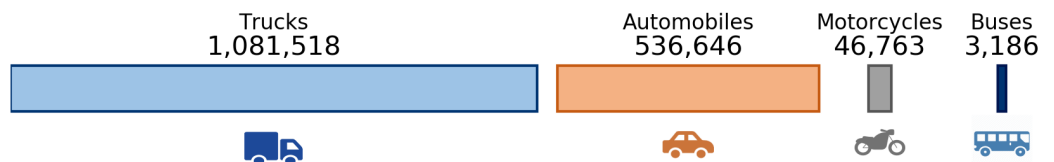
Motor Fuel Use (Gallons)



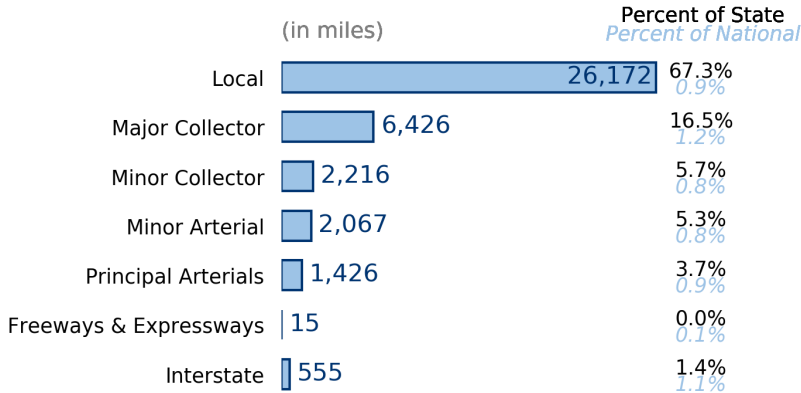
Vehicle Registrations

1,668,113

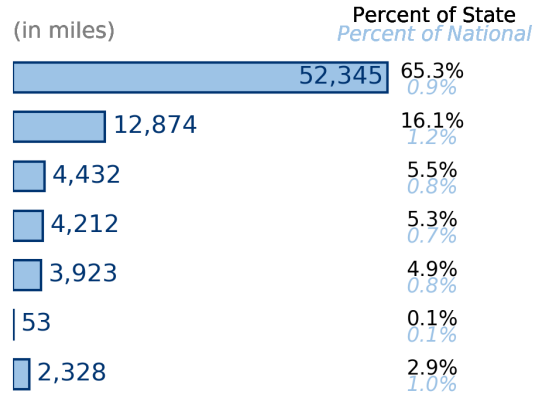
0.6% of national



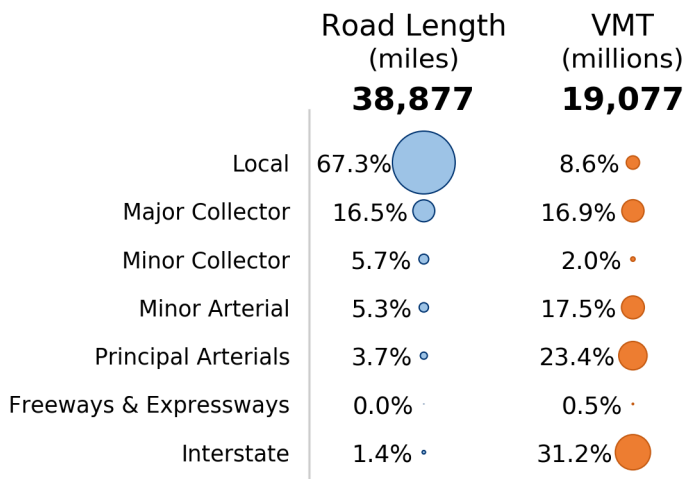
Public Road Length



Public Road Lane Miles



Share of Road Miles and Vehicle Miles Traveled



Public Road Length 38,877 miles

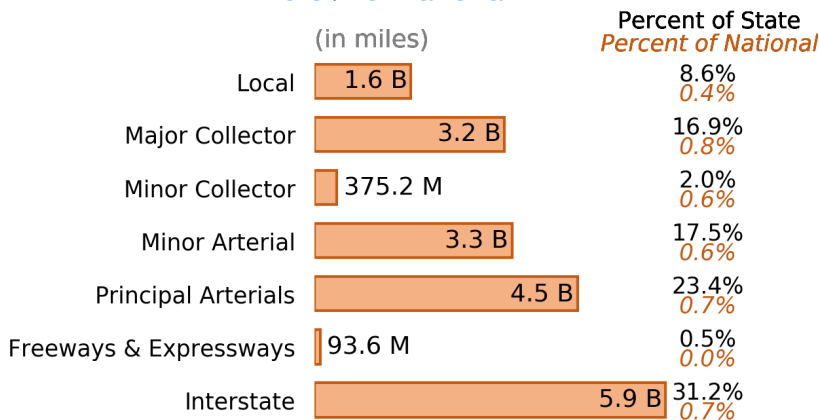


Vehicle Miles Traveled 19,076,559,660 miles

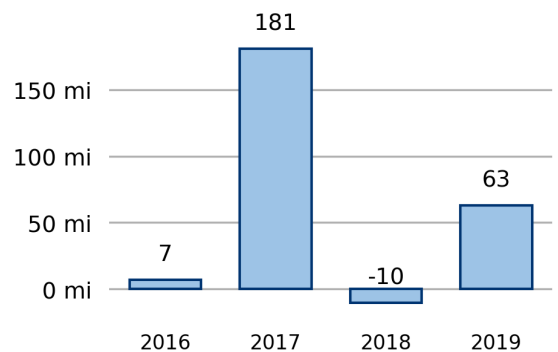


Vehicle Miles Traveled (Millions) 19,077

0.6% of national



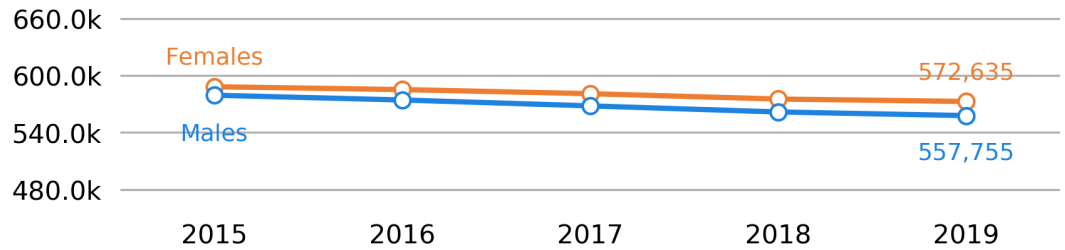
New Lane Miles Added Annually



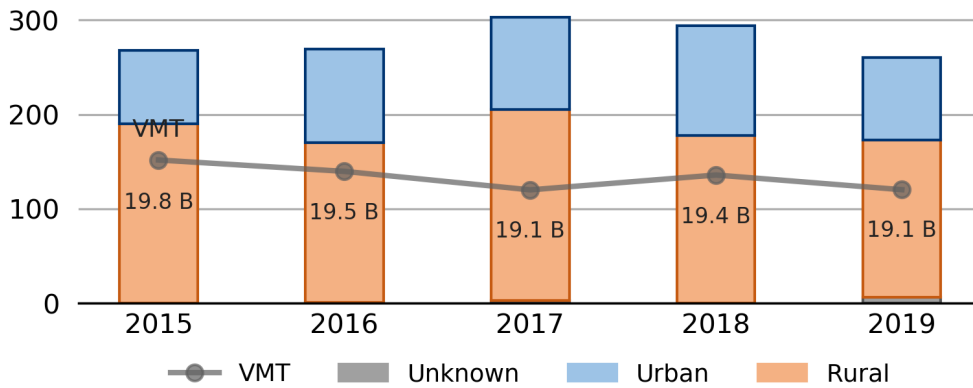
Driver Licenses

1,130,389

0.5% of national



Vehicle Crash Fatalities



Motor Fuel Use

1,355,886

(thousand gallons)

State Tax Rate

(per gallon)

Gasoline \$0.357

Diesel \$0.357

Highway Funding Revenue

\$1,584,588

(thousands)



Highway Funding Expenditures

\$1,489,284

(thousands)

