



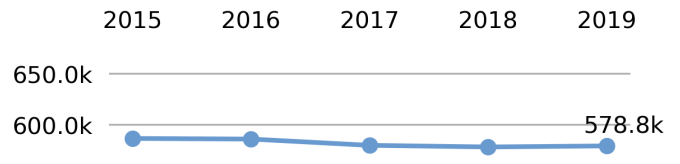
Population

**578,759**

*0.2% of national*



Population



Land Area

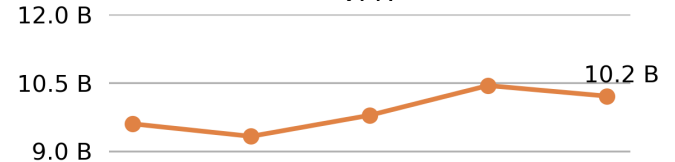
(sq. miles)

**97,093**

*2.7% of national*



VMT



Vehicle Miles Traveled

(millions)

**10,208**

*0.3% of national*



Driver Licenses



Public Road Length

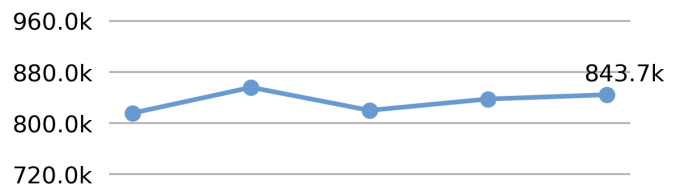
(miles)

**30,091**

*0.7% of national*



Vehicle Registrations



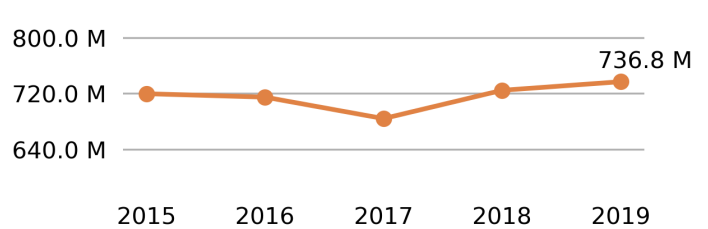
Public Road Lane Miles

**62,620**

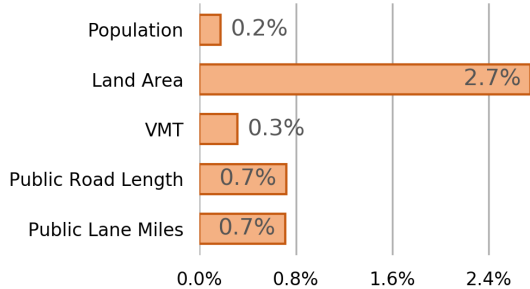
*0.7% of national*



Motor Fuel Use (Gallons)



Share of National

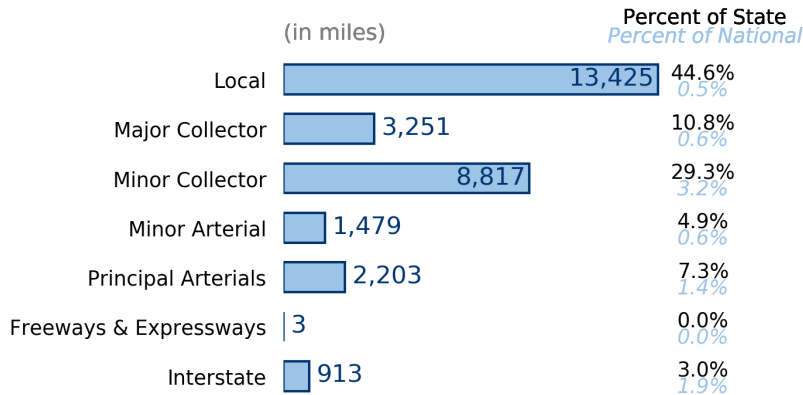


Vehicle Registrations  
**843,671**

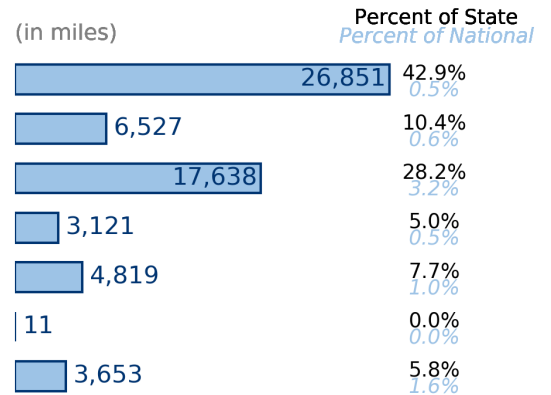
*0.3% of national*



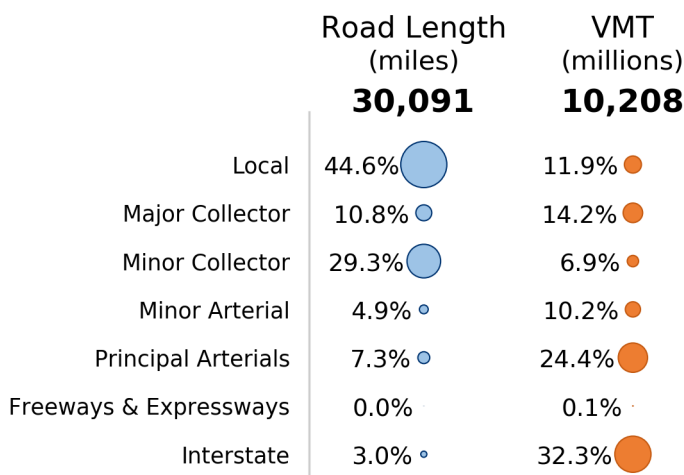
### Public Road Length



### Public Road Lane Miles



### Share of Road Miles and Vehicle Miles Traveled



### Public Road Length 30,091 miles

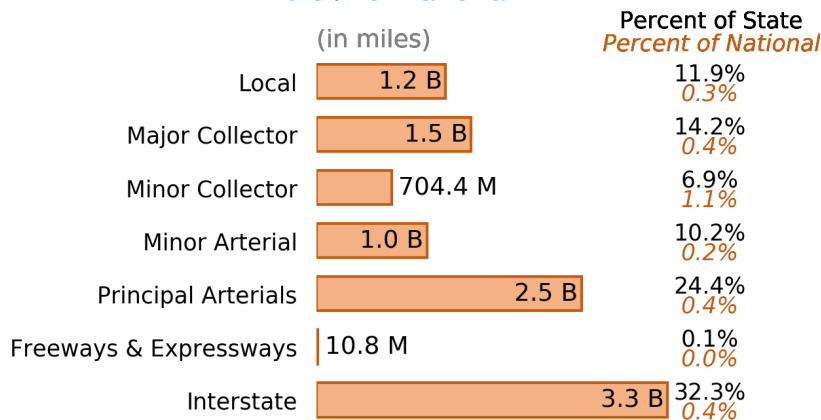


### Vehicle Miles Traveled 10,207,605,648 miles

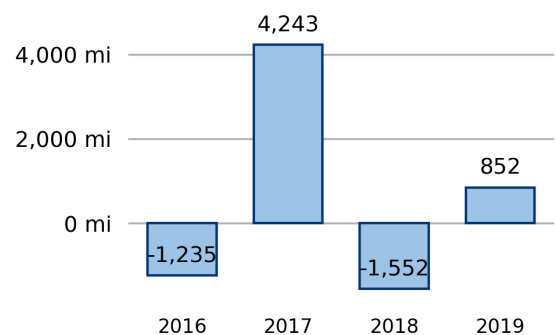


### Vehicle Miles Traveled (Millions) 10,208

0.3% of national



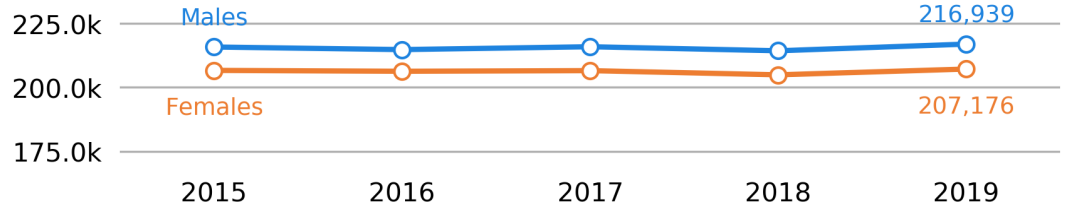
### New Lane Miles Added Annually



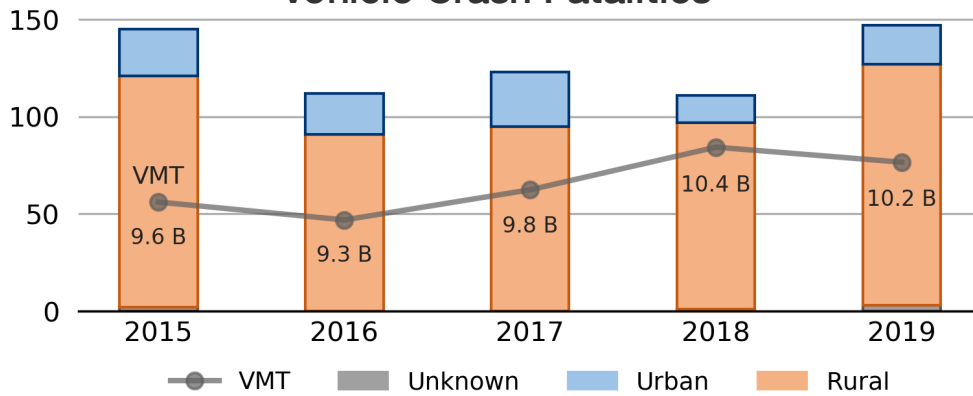
## Driver Licenses

**424,115**

0.2% of national



## Vehicle Crash Fatalities



## Motor Fuel Use

**736,779**

(thousand gallons)

## State Tax Rate

(per gallon)

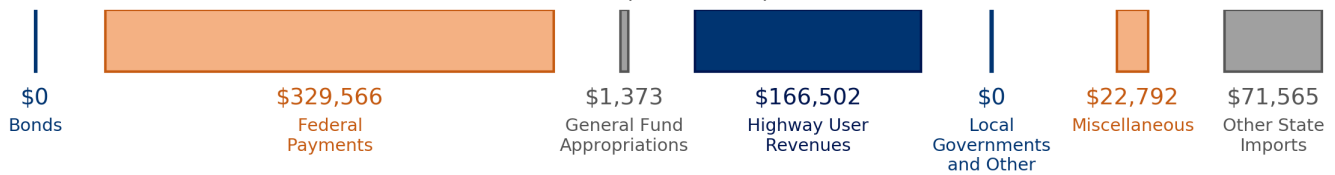
Gasoline \$0.240

Diesel \$0.240

## Highway Funding Revenue

**\$591,798**

(thousands)



## Highway Funding Expenditures

**\$564,377**

(thousands)

